

CONTOUR INTERVAL 40 FEET
NORTH AMERICAN VERTICAL DATUM OF 1988

This map was produced to conform with the
National Geospatial Program US Topo Product Standard, 2011.
A metadata file associated with this product is draft version 0.6.19








1	2	3
4		5
6	7	8

ADJOINING QUADRANGLES

- 1 Tule Mountain
- 2 The Basin
- 3 Panther Junction
- 4 Cerro Castellan
- 5 Glenn Spring
- 6 Smoky Creek
- 7 Reed Camp
- 8 Mariscal Mountain

ROAD CLASSIFICATION

Expressway		Local Connector	
Secondary Hwy		Local Road	
Ramp		4WD	

 Interstate Route  US Route  State Route

EMORY PEAK, TX
2016

