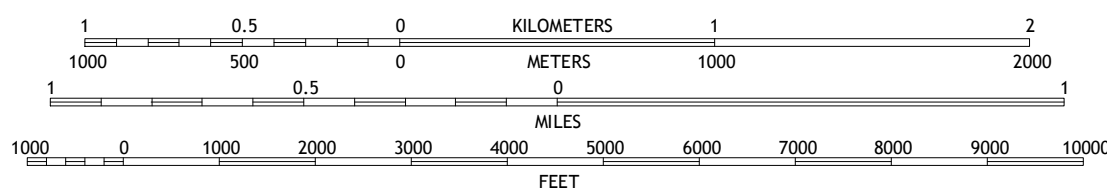
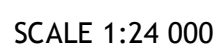


This map is not a legal document. Boundaries may be generalized for this map scale. Private lands within government reservations may not be shown. Obtain permission before entering private lands.


Imagery.....	NAIP, October	2014
Roads.....	U.S. Census Bureau, 2014	2015
Names.....	GNIS,	2015
Hydrography.....	National Hydrography Dataset,	2014
Contours.....	National Elevation Dataset,	2006
Boundaries.....	Multiple sources; see metadata file	1972 - 2015
Wetlands.....	FWS National Wetlands Inventory	1977 - 2014



CONTOUR INTERVAL 20 FEET
NORTH AMERICAN VERTICAL DATUM OF 1988

This map was produced to conform with the
National Geospatial Program US Topo Product Standard, 2011.
A metadata file associated with this product is draft version 0.6.19



Expressway Local Connector
Secondary Hwy Local Road
Ramp  4WD 
 Interstate Route  US Route  State Route

1	2	3
4		5
6	7	8

ADJOINING QUADRANGLES

- 1 Glenn Spring
- 2 San Vicente
- 3 Rio Grande Village
- 4 Mariscal Mountain
- 5
- 6 Mariscal Mountain OE S
- 7 Solis OE S
- 8

SOLIS, TX-COA
2016

