

CONTOUR INTERVAL 10 FEET
NORTH AMERICAN VERTICAL DATUM OF 1988

This map was produced to conform with the
National Geospatial Program US Topo Product Standard, 2011.
A metadata file associated with this product is draft version 0.6.19








1	2	3	1 Double Mill Draw NW
4		5	2 Double Mill Draw NE
6	7	8	3 Oglesby Ranch

ADJOINING QUADRANGLES

- 4 Indio Hill
- 5 Bailey Draw
- 6 Ozona
- 7 Crockett Heights
- 8 Nolen Draw

ROAD CLASSIFICATION

Expressway		Local Connector	
Secondary Hwy		Local Road	
Ramp		4WD	

	Interstate Route		US Route		State Route
---	------------------	---	----------	---	-------------

DOUBLE MILL DRAW SE, TX
2016

