

CONTOUR INTERVAL 10 FEET
NORTH AMERICAN VERTICAL DATUM OF 1988

This map was produced to conform with the
National Geospatial Program US Topo Product Standard, 2011.
A metadata file associated with this product is draft version 0.6.19






1	2	3	1 Schneeman Draw
4		5	2 Schneeman Draw
6	7	8	3 Indio Hill

ADJOINING QUADRANGLES

- 4 Pikes Peak
- 5 Ozona
- 6 Mitchell Canyon
- 7 Hunt Ranch
- 8 Baggett Ranch

ROAD CLASSIFICATION

Expressway		Local Connector	
Secondary Hwy		Local Road	
Ramp		4WD	

 Interstate Route  US Route  State Route

MITCHELL CANYON NE, TX
2016

