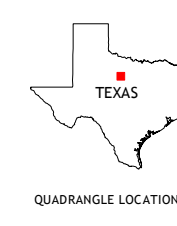


CONTOUR INTERVAL 10 FEET
NORTH AMERICAN VERTICAL DATUM OF 1988

This map was produced to conform with the
National Geospatial Program US Topo Product Standard, 2011.
A metadata file associated with this product is draft version 0.6.19










1	2	3	1 Lusk
4		5	2 Crystal Falls
6	7	8	3 Elliasville

ADJOINING QUADRANGLES

- 4 Edwards Branch
- 5 Grand Lake
- 6 Eolian
- 7 Buck Mountain
- 8 Necessity

ROAD CLASSIFICATION

Expressway		Local Connector	
Secondary Hwy		Local Road	
Ramp		4WD	

 Interstate Route  US Route  State Route

BRECKENRIDGE, TX
2016

