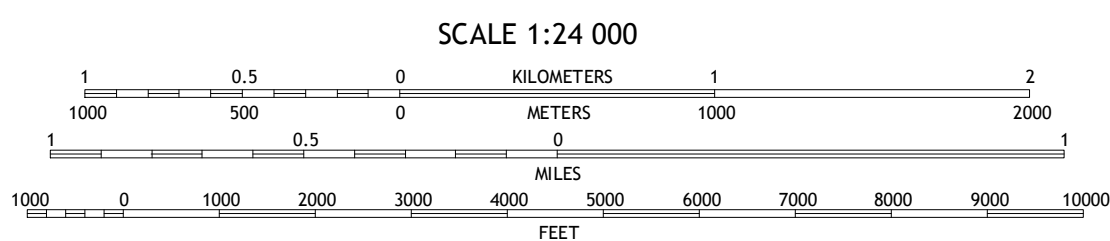
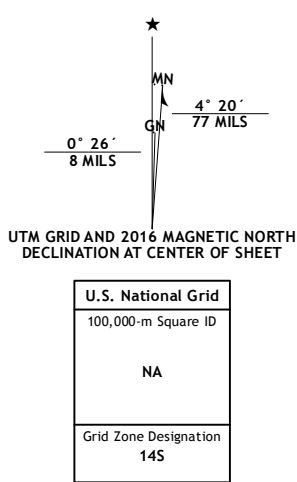


North American Datum of 1983 (NAD83)  
World Geodetic System of 1984 (WGS84). Projection and  
1 000-meter grid: Universal Transverse Mercator, Zone 14S  
10 000-foot ticks: Texas Coordinate System of 1983 (north  
central zone)

This map is not a legal document. Boundaries may be generalized for this map scale. Private lands within government reservations may not be shown. Obtain permission before entering private lands.

Imagery.....NAIP.....July 20  
Roads.....U.S. Census Bureau, 2014 20  
Names.....GNIS.....20  
Hydrography.....National Hydrography Dataset, 20  
Contours.....National Elevation Dataset, 20  
Boundaries.....Multiple sources; see metadata file 1972 - 20  
Wetlands.....FWS National Wetlands Inventory 1977 - 20



CONTOUR INTERVAL 10 FEET  
NORTH AMERICAN VERTICAL DATUM OF 1988







This map was produced to conform with the  
National Geospatial Program US Topo Product Standard, 2011.  
A metadata file associated with this product is draft version 0.6.19






1	2	3	1 Gordon
4		5	2 Santo
6	7	8	3 Lipan
			4 Turkey Creek
			5 Bluff Date NE
			6 Huckabay
			7 Knob Hill
			8 Bluff Date

ADJOINING QUADRANGLES

### ROAD CLASSIFICATION

Expressway		Local Connector	
Secondary Hwy		Local Road	
Ramp		4WD	

 Interstate Route	 US Route	 State Route
--	--	---

MORGAN MILL, TX  
2016

