

CONTOUR INTERVAL 40 FEET
NORTH AMERICAN VERTICAL DATUM OF 1988

This map was produced to conform with the
National Geospatial Program US Topo Product Standard, 2011.
A metadata file associated with this product is draft version 0.6.19










1	2	3
4		5
6	7	8

ADJOINING QUADRANGLES

- 1 Boracho
- 2 Fencepost Draw
- 3 Kent
- 4 Boracho Peak
- 5 Echo Canyon
- 6 Boggy Draw
- 7 Bare Mountain
- 8 Robbers Roost Canyon

ROAD CLASSIFICATION

Expressway		Local Connector	
Secondary Hwy		Local Road	
Ramp		4WD	

	Interstate Route		US Route		State Route
---	------------------	---	----------	---	-------------

HERDS PASS, TX
2016

