

CONTOUR INTERVAL 10 FEET
NORTH AMERICAN VERTICAL DATUM OF 1988

This map was produced to conform with the
National Geospatial Program US Topo Product Standard, 2011.
A metadata file associated with this product is draft version 0.6.19












1	2	3	1 Holliday
4		5	2 Lake Wichita
6	7	8	3 Sloop Creek

ADJOINING QUADRANGLES

- 4 Dads Corner
- 5 Scotland
- 6 Archer City West
- 7 Archer City East
- 8 Windthorst

ROAD CLASSIFICATION

Expressway		Local Connector	
Secondary Hwy		Local Road	
Ramp		4WD	

 Interstate Route  US Route  State Route

ARCHER CITY NE, TX
2016

