

CONTOUR INTERVAL 10 FEET
NORTH AMERICAN VERTICAL DATUM OF 1988

This map was produced to conform with the
National Geospatial Program US Topo Product Standard, 2011.
A metadata file associated with this product is draft version 0.6.19










1	2	3	1 Mankins
4		5	2 Holliday
6	7	8	3 Lake Wichita

ADJOINING QUADRANGLES

- 4 Lake Kickapoo
- 5 Archer City NE
- 6 Dundee SE
- 7 Archer City West
- 8 Archer City East

ROAD CLASSIFICATION

Expressway		Local Connector	
Secondary Hwy		Local Road	
Ramp		4WD	

 Interstate Route  US Route  State Route

DADS CORNER, TX
2016