

CONTOUR INTERVAL 10 FEET  
NORTH AMERICAN VERTICAL DATUM OF 1988

This map was produced to conform with the  
National Geospatial Program US Topo Product Standard, 2011.  
A metadata file associated with this product is draft version 0.6.19







1	2	3	1 Bluegrove
4		5	2 Bellevue
6	7	8	3 Stoneburg




ADJOINING QUADRANGLES

4 Joy  
5 Brushy Mound  
6 Post oak  
7 Newport  
8 Selma

### ROAD CLASSIFICATION

Expressway		Local Connector	
Secondary Hwy		Local Road	
Ramp		4WD	

 Interstate Route	 US Route	 State Route
--	--	---

VASHTI, TX  
2016

