

CONTOUR INTERVAL 20 FEET
NORTH AMERICAN VERTICAL DATUM OF 1988

This map was produced to conform with the
National Geospatial Program US Topo Product Standard, 2011.
A metadata file associated with this product is draft version 0.6.19












1	2	3	1 Padre Canyon
4		5	2 Wildhorse Draw
6	7	8	3 Teepee Butte

ADJOINING QUADRANGLES

- 4 T P Well
- 5 Teepee Butte SW
- 6 Fort Hancock NW
- 7 Cavett Lake
- 8 Diablo Canyon West

ROAD CLASSIFICATION

Expressway		Local Connector	
Secondary Hwy		Local Road	
Ramp		4WD	

 Interstate Route  US Route  State Route

WHITEROCK HILLS, TX
2016

