

CONTOUR INTERVAL 10 FEET  
NORTH AMERICAN VERTICAL DATUM OF 1988







This map was produced to conform with the  
National Geospatial Program US Topo Product Standard, 2011.  
A metadata file associated with this product is draft version 0.6.19






1	2	3	1 Hurricane Creek
4		5	2 Fairmount
6	7	8	3 Haddens
			4 Weeks Settlement
			5 Wiergate SE
			6 Jamestown
			7 Shankleville
			8 Evans

ADJOINING QUADRANGLES

### ROAD CLASSIFICATION

Expressway		Local Connector	
Secondary Hwy		Local Road	
Ramp		4WD	

 Interstate Route
  US Route
  State Route

WIERGATE, TX  
2016

