

CONTOUR INTERVAL 10 FEET
NORTH AMERICAN VERTICAL DATUM OF 1988

This map was produced to conform with the
National Geospatial Program US Topo Product Standard, 2011.
A metadata file associated with this product is draft version 0.6.19



QUADRANGLE LOCATION

1	2	3	1 La Casa
4		5	2 Strawn West
6	7	8	3 Strawn East

4 Ranger

5 Reddy Mountain

6 Kokomo





7 Desdemona




8 Huckabay SW

ADJOINING QUADRANGLES

ADJOINING QUADRANGLE

ROAD CLASSIFICATION

Expressway		Local Connector	
Secondary Hwy		Local Road	
Ramp		4WD	

 Interstate Route  US Route  State Route

BEAR MOUNTAIN, TX
2016

