

CONTOUR INTERVAL 10 FEET
NORTH AMERICAN VERTICAL DATUM OF 1988

This map was produced to conform with the
National Geospatial Program US Topo Product Standard, 2011.
A metadata file associated with this product is draft version 0.6.19












1	2	3	1 Riverland Cemetery
4		5	2 Terral
6	7	8	3 Fleetwood

4 Dickworsham
5 Belcherville
6 Bellevue
7 Stoneburg
8 Buzzard Roost Knob

AD JOINING QUADRANGLES

ROAD CLASSIFICATION

Expressway		Local Connector	
Secondary Hwy		Local Road	
Ramp		4WD	

 Interstate Route  US Route  State Route

RINGGOLD, TX-OK
2016

