

CONTOUR INTERVAL 10 FEET
NORTH AMERICAN VERTICAL DATUM OF 1988

This map was produced to conform with the
National Geospatial Program US Topo Product Standard, 2011.
A metadata file associated with this product is draft version 0.6.19






1	2	3	1 Admiral
4		5	2 Putnam South
6	7	8	3 Scranton

ADJOINING QUADRANGLES

- 4 Rowden
- 5 Sabanno
- 6 Webbville
- 7 Cross Cut
- 8 Pioneer

ROAD CLASSIFICATION

Expressway		Local Connector	
Secondary Hwy		Local Road	
Ramp		4WD	

 Interstate Route	 US Route	 State Route
--	--	---

CROSS PLAINS NORTH, TX
2016

