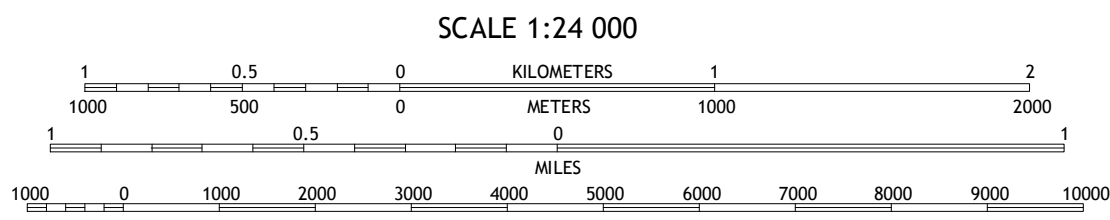
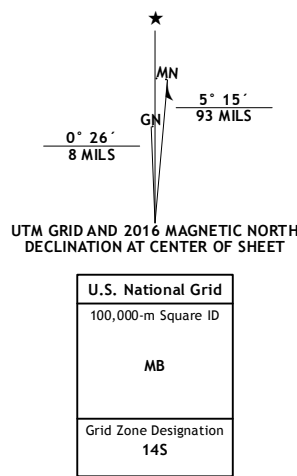


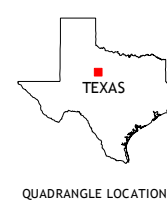
This map is not a legal document. Boundaries may be generalized for this map scale. Private lands within government reservations may not be shown. Obtain permission before entering private lands.

Agency.....	NAIP,	August	20
Roads.....	U.S. Census Bureau,	2014	
Names.....	GNIS,		
Hydrography.....	National Hydrography Dataset,		
Contours.....	National Elevation Dataset,		
Boundaries.....	Multiple sources; see metadata file	1972	-
Wetlands.....	FWS National Wetlands Inventory	1977	-



CONTOUR INTERVAL 10 FEET  
NORTH AMERICAN VERTICAL DATUM OF 1988

This map was produced to conform with the  
National Geospatial Program US Topo Product Standard, 2011.  
A metadata file associated with this product is draft version 0.6.19










1	2	3	1 Anson
4		5	2 Funston
6	7	8	3 Lueders West

ADJOINING QUADRANGLES

4 Truby  
5 Nugent  
6 Stith  
7 Hawley  
8 Hamby

### ROAD CLASSIFICATION

Expressway		Local Connector	
Secondary Hwy		Local Road	
Ramp		4WD	
 Interstate Route	 US Route	 State Route	

HAWLEY NE, TX  
2016

