

CONTOUR INTERVAL 10 FEET
NORTH AMERICAN VERTICAL DATUM OF 1988

This map was produced to conform with the
National Geospatial Program US Topo Product Standard, 2011.
A metadata file associated with this product is draft version 0.6.19








1	2	3	1 Thalia
4		5	2 Santa Rosa Lake NW
6	7	8	3 Santa Rosa Lake

ADJOINING QUADRANGLES

- 4 Colwell Creek
- 5 Northwest Lake Kemp
- 6 Vera
- 7 Soap Creek
- 8 Southwest Lake Kemp

ROAD CLASSIFICATION

Expressway		Local Connector	
Secondary Hwy		Local Road	
Ramp		4WD	

	Interstate Route		US Route		State Route
---	------------------	---	----------	---	-------------

SANTA ROSA LAKE SW, TX
2016

