

CONTOUR INTERVAL 10 FEET  
NORTH AMERICAN VERTICAL DATUM OF 1988

This map was produced to conform with the  
National Geospatial Program US Topo Product Standard, 2011.  
A metadata file associated with this product is draft version 0.6.19








1	2	3
4		5
6	7	8


ADJOINING QUADRANGLES


- 1 Boiling Spring
- 2 Foard City
- 3 Crowell
- 4 Big Four Ranch
- 5 Hallsell Ranch
- 6 Maverick Flat
- 7 Truscott South
- 8 Giltland

**ROAD CLASSIFICATION**

Expressway		Local Connector	
Secondary Hwy		Local Road	
Ramp		4WD	

 Interstate Route

 US Route

 State Route

TRUSCOTT NORTH, TX  
2016

