

CONTOUR INTERVAL 10 FEET
NORTH AMERICAN VERTICAL DATUM OF 1988

This map was produced to conform with the
National Geospatial Program US Topo Product Standard, 2011.
A metadata file associated with this product is draft version 0.6.19












1	2	3	1 Big Four Ranch
4		5	2 Truscott North
6	7	8	3 Halsell Ranch

ADJOINING QUADRANGLES

- 4 Maverick Flat
- 5 Gilliland
- 6 Cedar Mountain
- 7 Benjamin
- 8 Rhineland

ROAD CLASSIFICATION

Expressway		Local Connector	
Secondary Hwy		Local Road	
Ramp		4WD	

 Interstate Route  US Route  State Route

TRUSCOTT SOUTH, TX
2016

