

CONTOUR INTERVAL 10 FEET  
NORTH AMERICAN VERTICAL DATUM OF 1988



This map was produced to conform with the  
National Geospatial Program US Topo Product Standard, 2011.  
A metadata file associated with this product is draft version 0.6.19






1	2	3	1 Margaret
			2 Warrior Hollow
4		5	3 Rayland
			4 Crowell
6	7	8	5 Santa Rosa Lake NW
			6 Halsell Ranch
			7 Colwell Creek
			8 Santa Rosa Lake SW

ADJOINING QUADRANGLES

**ROAD CLASSIFICATION**

Expressway		Local Connector	
Secondary Hwy		Local Road	
Ramp		4WD	

 Interstate Route     US Route     State Route

THALIA, TX  
2016

