

CONTOUR INTERVAL 10 FEET
NORTH AMERICAN VERTICAL DATUM OF 1988







This map was produced to conform with the
National Geospatial Program US Topo Product Standard, 2011.
A metadata file associated with this product is draft version 0.6.19






1	2	3	1 Colwell Creek
			2 Santa Rosa Lake SW
4		5	3 Northwest Lake Kemp
			4 Vera
6	7	8	5 Southwest Lake Kemp
			6 Hefner
			7 Bomarton
			8 Seymour West

ADJOINING QUADRANGLES

ROAD CLASSIFICATION

Expressway		Local Connector	
Secondary Hwy		Local Road	
Ramp		4WD	

	Interstate Route		US Route		State Route
---	------------------	---	----------	---	-------------

SOAP CREEK, TX
2016

