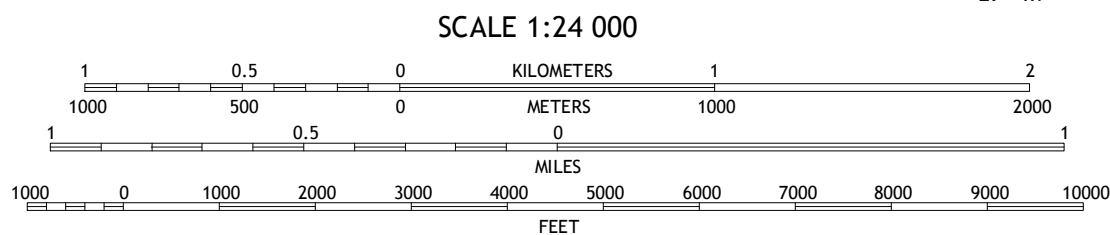
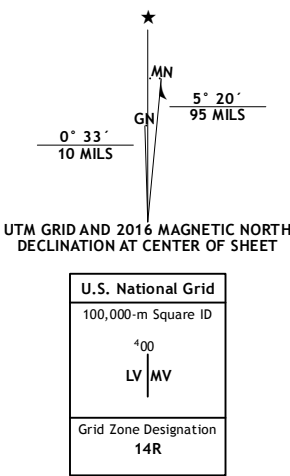


North American Datum of 1983 (NAD83)
World Geodetic System of 1984 (WGS84). Projection and
1 000-meter grid: Universal Transverse Mercator, Zone 14R
10 000-foot ticks: Texas Coordinate System of 1983 (central
zone)

This map is not a legal document. Boundaries may be generalized for this map scale. Private lands within government reservations may not be shown. Obtain permission before entering private lands.

Imagery.....	NAIP,	August	2014
Roads.....	U.S. Census Bureau,	2014	2015
Names.....	GNIS,		2015
Hydrography.....	National Hydrography Dataset,		2014
Contours.....	National Elevation Dataset,		2006
Boundaries.....	Multiple sources; see metadata file	1972	2015
Wetlands.....	FWS National Wetlands Inventory	1977	2014



CONTOUR INTERVAL 10 FEET
NORTH AMERICAN VERTICAL DATUM OF 1988

This map was produced to conform with the
National Geospatial Program US Topo Product Standard, 2011.
A metadata file associated with this product is draft version 0.6.19










QUADRANGLE LOCATION

1	2	3	1 Kickapoo Spring
4		5	2 Burr Oak Creek
6	7	8	3 Live Oak
			4 Rocking Chair Ranch
			5 Eden SW
			6 Fort McKavett NW
			7 Fort McKavett NE
			8 Clear Creek Lake

ADJOINING QUADRANGLES

ROAD CLASSIFICATION

Expressway		Local Connector	
Secondary Hwy		Local Road	
Ramp		4WD	

	Interstate Route		US Route		State Route
---	------------------	---	----------	---	-------------

DEL VENADO RANCH, TX
2016

