

CONTOUR INTERVAL 10 FEET
NORTH AMERICAN VERTICAL DATUM OF 1988

This map was produced to conform with the
National Geospatial Program US Topo Product Standard, 2011.
A metadata file associated with this product is draft version 0.6.19






1	2	3
4		5
6	7	8

ADJOINING QUADRANGLES

- 1 Mertz
- 2 Tankersley
- 3 Knickerbocker
- 4 Noelke NE
- 5 Cold Creek Spring
- 6 Noelke SE
- 7 Huldale SW
- 8 Huldale

ROAD CLASSIFICATION

Expressway		Local Connector	
Secondary Hwy		Local Road	
Ramp		4WD	

 Interstate Route  US Route  State Route

HULLDALE NW, TX
2016

