

CONTOUR INTERVAL 10 FEET  
NORTH AMERICAN VERTICAL DATUM OF 1988

This map was produced to conform with the  
National Geospatial Program US Topo Product Standard, 2011.  
A metadata file associated with this product is draft version 0.6.19












1	2	3	1 Pecan Station
4		5	2 Wall
6	7	8	3 Vancourt

ADJOINING QUADRANGLES

- 4 Christoval
- 5 Kickapoo Spring
- 6 Cave Spring
- 7 Christoval SE
- 8 Rocking Chair Ranch

### ROAD CLASSIFICATION

Expressway		Local Connector	
Secondary Hwy		Local Road	
Ramp		4WD	

 Interstate Route     US Route     State Route

SUSAN PEAK, TX  
2016

