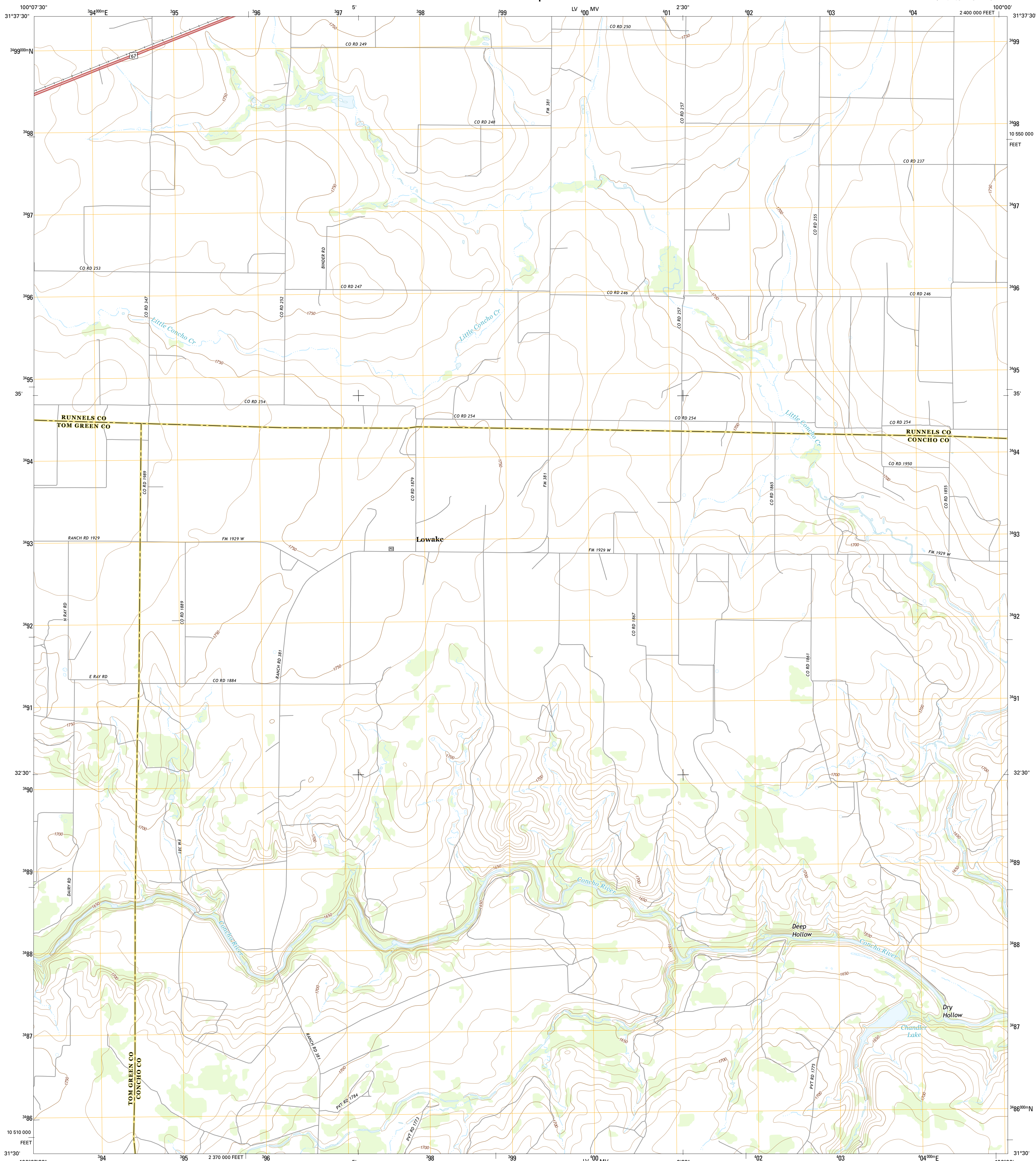




LOWAKE QUADRANGLE
TEXAS
7.5-MINUTE SERIES

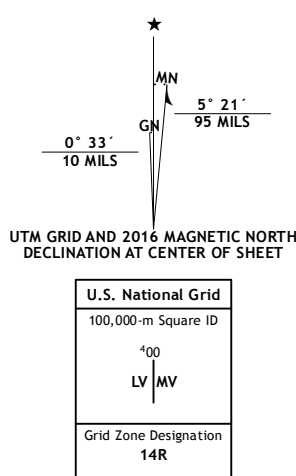


Produced by the United States Geological Survey

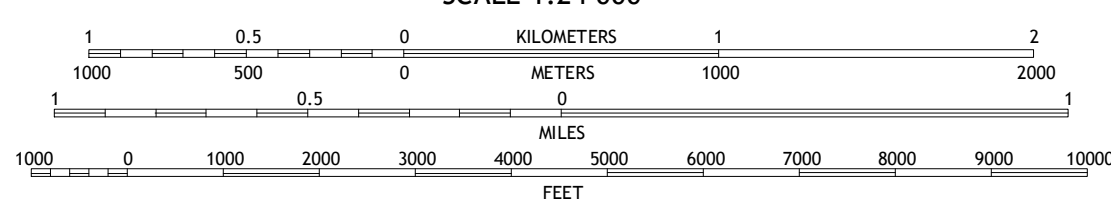
World Geodetic System of 1984 (WGS84). Projection and 1 000-meter grid: Universal Transverse Mercator, Zone 14R 10 000-foot ticks: Texas Coordinate System of 1983 (central zone)

This map is not a legal document. Boundaries may be generalized for this map scale. Private lands within government reservations may not be shown. Obtain permission before entering private lands.

Imagery.....	NAIP,	August	2014
Roads.....	U.S. Census Bureau,	2014	2015
Names.....	GNIS,		2015
Hydrography.....	National Hydrography Dataset,		2014
Contours.....	National Elevation Dataset,		2006
Boundaries.....	Multiple sources; see metadata file	1972 -	2015
Wetlands.....	FWS National Wetlands Inventory	1977 -	2014



SCALE 1:24 000



CONTOUR INTERVAL 10 FEET
NORTH AMERICAN VERTICAL DATUM OF 1988

This map was produced to conform with the
National Geospatial Program US Topo Product Standard, 2011.
A metadata file associated with this product is draft version 0.6.19



1	2	3	1 Miles NW
4		5	2 Rowena
6	7	8	3 Ballinger

4 Miles
5 Paint Rock
6 Mereta
7 Eola
8 Millersview NW

ROAD CLASSIFICATION



LOWAKE, TX
2016

