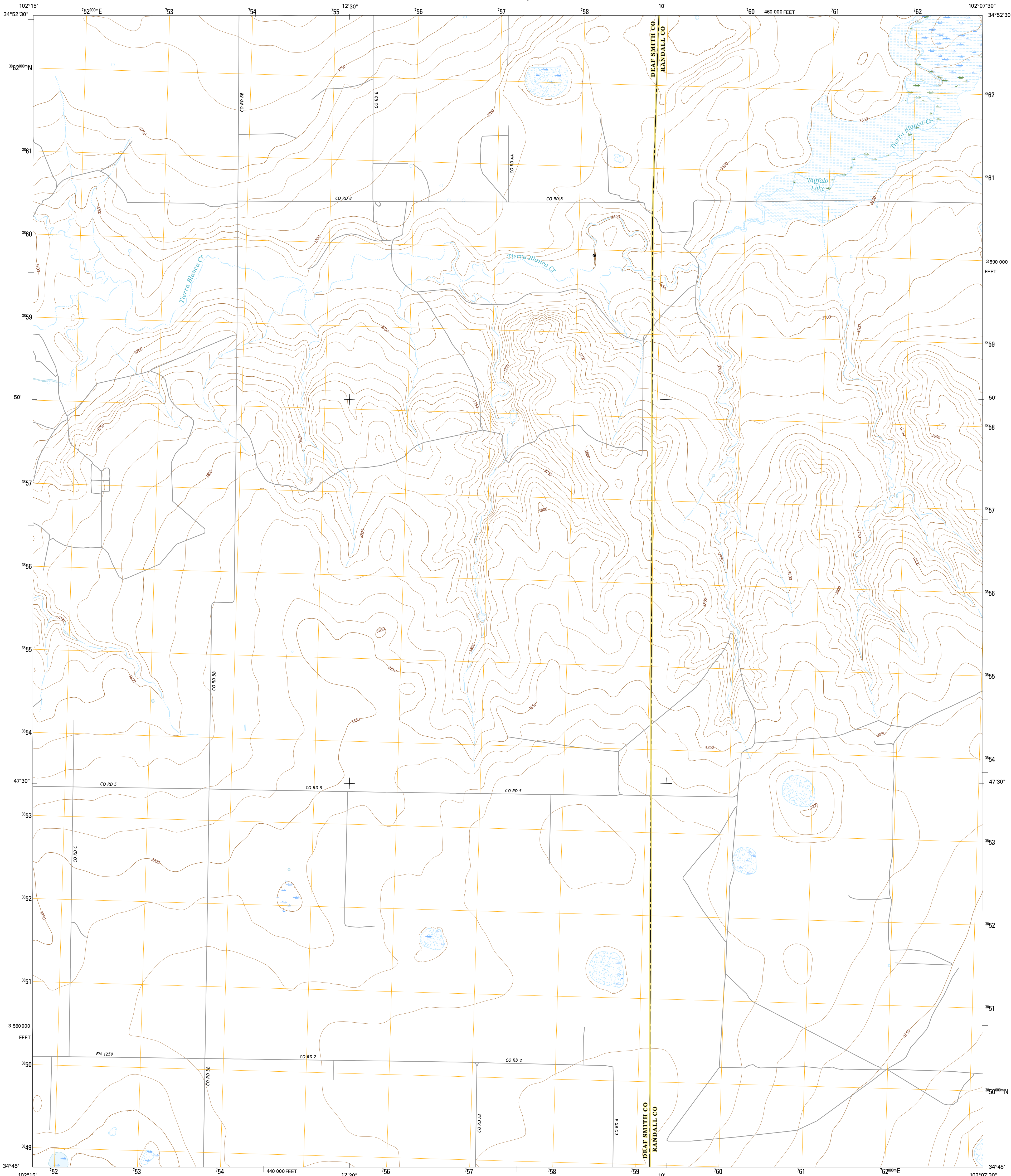




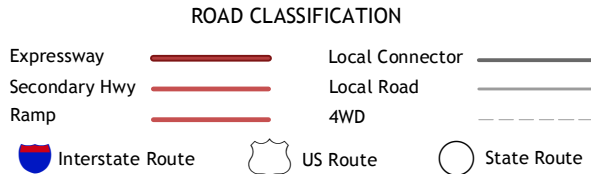
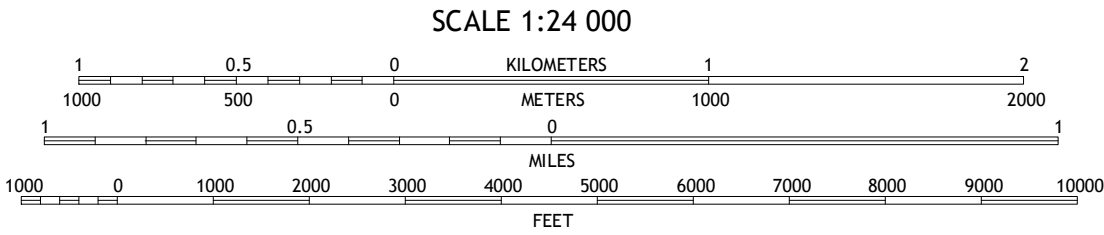
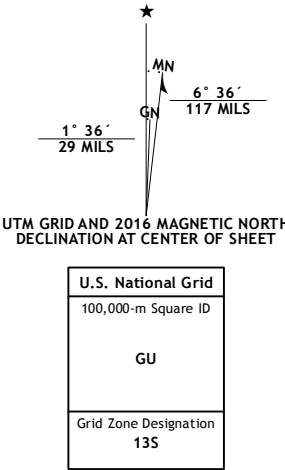
U.S. DEPARTMENT OF THE INTERIOR  
U.S. GEOLOGICAL SURVEY



BUFFALO LAKE SW QUADRANGLE  
TEXAS  
7.5-MINUTE SERIES



**Produced by the United States Geological Survey**  
North American Datum of 1983 (NAD83).  
Roads..... U.S. Census Bureau, 2014 - 2015  
Names..... GNIS, 2015  
Hydrography..... National Hydrography Dataset, 2014  
Contours..... National Elevation Dataset, 2007  
Boundaries..... Multiple sources; see metadata file 1972 - 2015  
Wetlands..... FWS National Wetlands Inventory 1977 - 2014



1	2	3
4	5	6
7	8	9

ADJOINING QUADRANGLES

1 Hereford NE  
2 Dawn  
3 Umbarger  
4 Hereford SE  
5 Happy Hereford Ranch  
6 Jumbo  
7 Nazareth NW  
8 Arney

BUFFALO LAKE SW, TX  
2016

