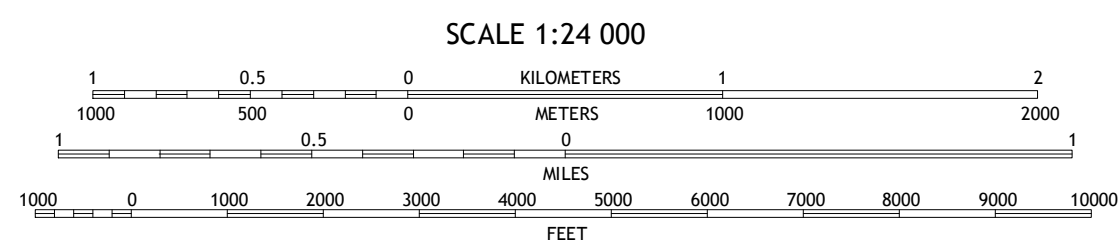


Imagery.....	NAIP, August	2014
Roads.....	U.S. Census Bureau, 2014	2015
Names.....	GNIS,	2015
Hydrography.....	National Hydrography Dataset,	2014
Contours.....	National Elevation Dataset,	2006
Boundaries.....	Multiple sources; see metadata file	1972 - 2015
Wetlands.....	FWS National Wetlands Inventory	1977 - 2014



CONTOUR INTERVAL 20 FEET
NORTH AMERICAN VERTICAL DATUM OF 1988

This map was produced to conform with the
National Geospatial Program US Topo Product Standard, 2011.
A metadata file associated with this product is draft version 0.6.19










1	2	3
4		5
6	7	8

ADJOINING QUADRANGLE

- 1 Sweetwater
- 2 Lake Sweetwater
- 3 Chalk Peak
- 4 Lake Trammell
- 5 Nolan
- 6 Maryneal
- 7 Blackwell NE
- 8 Hylton

ROAD CLASSIFICATION

Expressway		Local Connector	
Secondary Hwy		Local Road	
Ramp		4WD	

	Interstate Route		US Route		State Route
---	------------------	---	----------	---	-------------

HOLDER CREEK, TX
2016

