

CONTOUR INTERVAL 10 FEET
NORTH AMERICAN VERTICAL DATUM OF 1988

This map was produced to conform with the
National Geospatial Program US Topo Product Standard, 2011.
A metadata file associated with this product is draft version 0.6.19










1	2	3	1 Tenmile
4		5	2 Sparenberg
6	7	8	3 Ackery

ADJOINING QUADRANGLES

- 4 Flower Grove
- 5 Knott
- 6 Lenora West
- 7 Lenora East
- 8 Knott SW

ROAD CLASSIFICATION

Expressway		Local Connector	
Secondary Hwy		Local Road	
Ramp		4WD	

 Interstate Route  US Route  State Route

MERRICK, TX
2016

