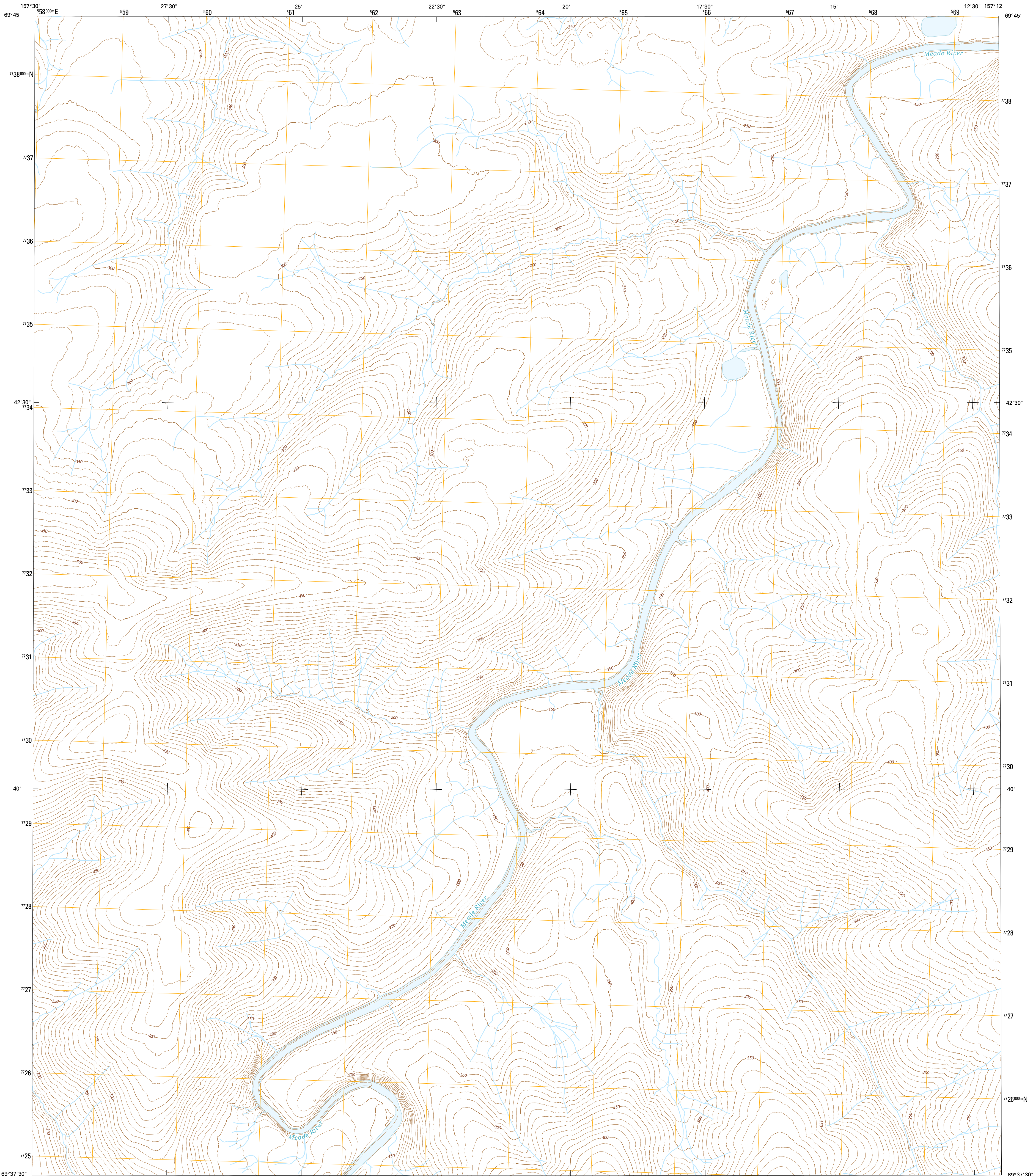




U.S. DEPARTMENT OF THE INTERIOR
U.S. GEOLOGICAL SURVEY



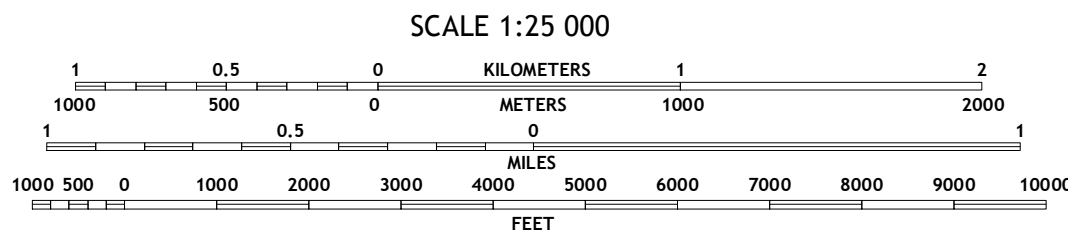
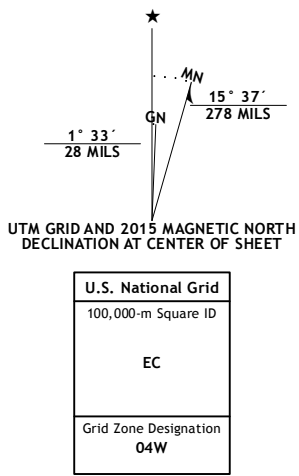
LOOKOUT RIDGE C-3 NE QUADRANGLE
ALASKA-NORTH SLOPE BOROUGH
7.5-MINUTE SERIES



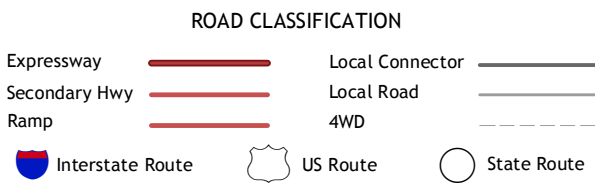
Produced by the United States Geological Survey
North American Datum of 1983 (NAD83). Projection and
1 000-meter grid: Universal Transverse Mercator, Zone 04W

This map is not a legal document. Boundaries may be generalized
for this map scale. Private lands within government reservations
may not be shown. Obtain permission before entering private lands

Imagery.....SPOT, ©2010
Roads.....Alaska Dept. of Transportation, 2013
Names.....GNIS, 2015
Hydrography.....National Hydrography Dataset, 2010
Contours.....National Elevation Dataset, 2008
Boundaries.....Multiple sources; see metadata file, 1950 - 2015
Public Land Survey System.....BLM, 2006 - 2008



QUADRANGLE LOCATION



1	2	3	1 Lookout Ridge (D-3) SW
4	5	6	2 Lookout Ridge (D-3) SE
7	8	9	3 Lookout Ridge (D-2) SW
10	11	12	4 Lookout Ridge (C-3) NW
13	14	15	5 Lookout Ridge (C-2) NW
16	17	18	6 Lookout Ridge (C-3) SW
19	20	21	7 Lookout Ridge (C-3) SE
22	23	24	8 Lookout Ridge (C-2) SW

ADJOINING QUADRANGLES

LOOKOUT RIDGE C-3 NE, AK
2015

