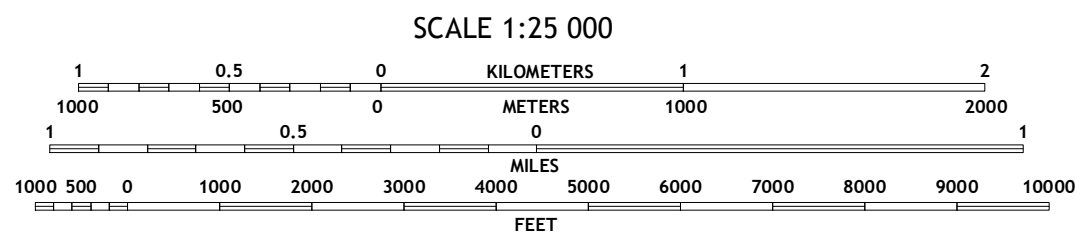


This map is not a legal document. Boundaries may be generalized for this map scale. Private lands within government reservations may not be shown. Obtain permission before entering private lands

Imagery.....SPOT, ©2009
Roads.....Alaska Dept. of Transportation, 2013
Names.....GNIS, 2013
Hydrography.....National Hydrography Dataset, 2009
Contours.....National Elevation Dataset, 2013
Boundaries.....Multiple sources; see metadata file, 1950 - 2012
Public Land Survey System.....BLM, 2006 - 2008






CONTOUR INTERVAL 20 FEET
NORTH AMERICAN VERTICAL DATUM OF 1988

This map was produced to conform with the
National Geospatial Program US Topo Product Standard, 2011.
A metadata file associated with this product is draft version 0.6.17



ROAD CLASSIFICATION

Expressway		Local Connector	
Secondary Hwy		Local Road	
Ramp		4WD	

	Interstate Route		US Route		State Route
---------------------------------------------------------------------------------------	------------------	---------------------------------------------------------------------------------------	----------	---------------------------------------------------------------------------------------	-------------

1	2	3	1 Teller (C-2) NE
4		5	2 Teller (C-1) NW
6	7	8	3 Teller (C-1) NE
			4 Teller (C-2) SE
			5 Teller (C-1) SE
			6 Teller (B-2) NE
			7 Teller (B-1) NW
			8 Teller (B-1) NE

ADJOINING QUADRANGLES

TELLER C-1 SW, AK
2014

