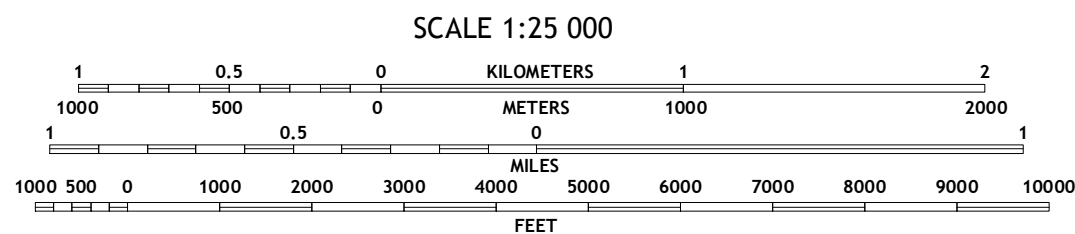
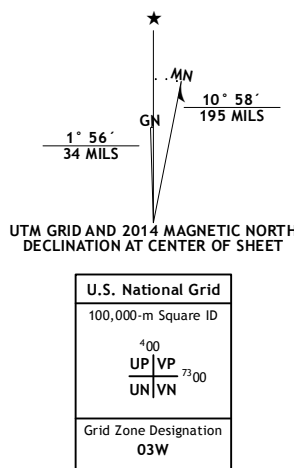


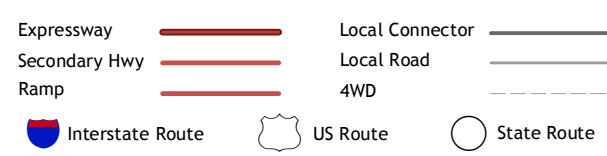
This map is not a legal document. Boundaries may be generalized for this map scale. Private lands within government reservations may not be shown. Obtain permission before entering private lands.

Imagery.....SPOT, ©2009
Roads.....Alaska Dept. of Transportation, 2013
Names.....GNIS, 2013
Hydrography.....National Hydrography Dataset, 2009
Contours.....National Elevation Dataset, 2013
Boundaries.....Multiple sources; see metadata file, 1950-2012
Public Land Survey System.....BLM, 2006 - 2008



QUADRANGLE LOCATION

ROAD CLASSIFICATION



1	2	3
4		5
6	7	8

ADJOINING QUADRANGLES

1 Teller (D-5) NW
2 Teller (D-5) NE
3 Teller (D-4) NW
4 Teller (D-5) SW
5 Teller (D-4) SW
6 Teller (C-5) NW
7 Teller (C-5) NE
8 Teller (C-4) NW

TELLER D-5 SE, AK
2014

