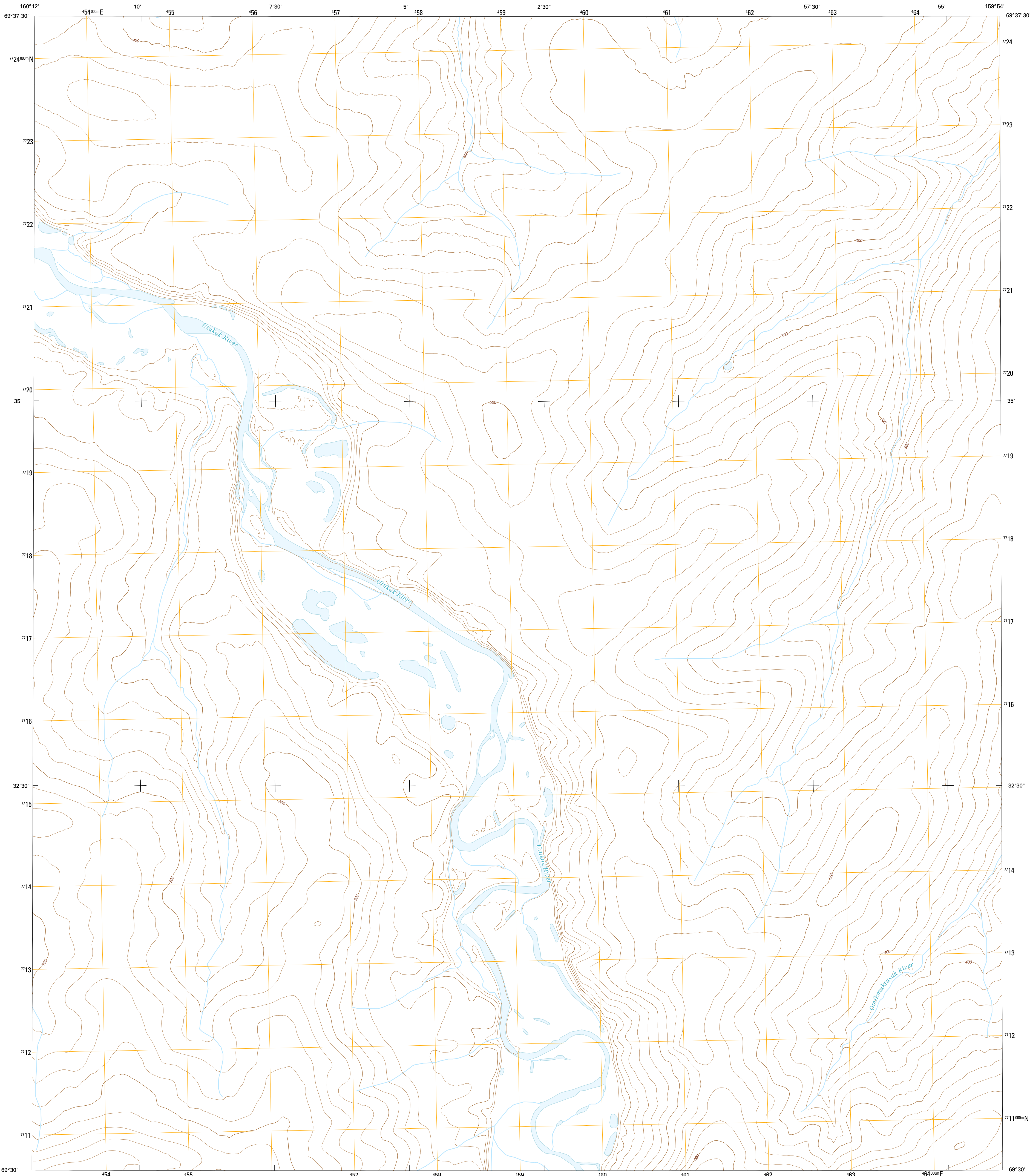




U.S. DEPARTMENT OF THE INTERIOR
U.S. GEOLOGICAL SURVEY



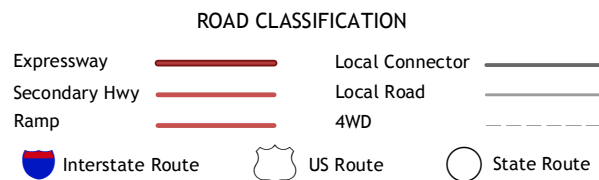
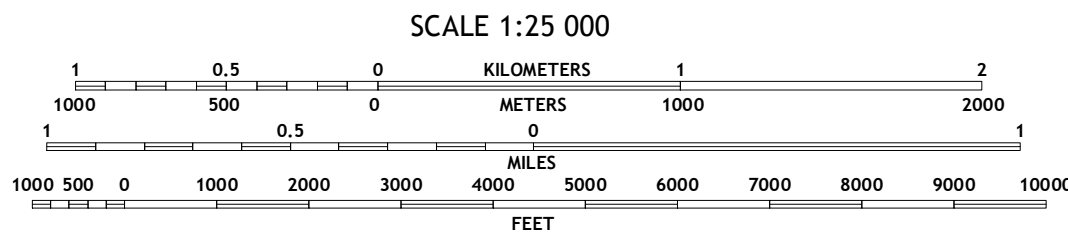
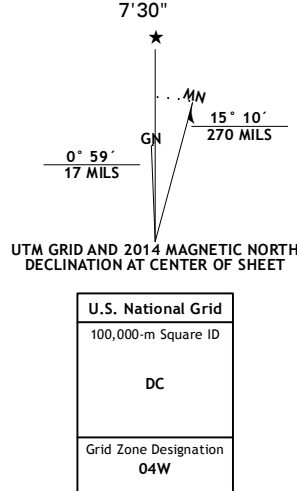
UTUKOK RIVER C-2 SW QUADRANGLE
ALASKA-NORTH SLOPE BOROUGH
7.5-MINUTE SERIES



Produced by the United States Geological Survey
North American Datum of 1983 (NAD83)
World Geodetic System of 1984 (WGS84). Projection and
1 000-meter grid: Universal Transverse Mercator, Zone 04W

This map is not a legal document. Boundaries may be generalized
for this map scale. Private lands within government reservations
may not be shown. Obtain permission before entering private lands

Imagery.....SPOT, ©2010
Roads.....Alaska Dept. of Transportation, 2013
Names.....GNIS, 2013
Hydrography.....National Hydrography Dataset, 2010
Contours.....National Elevation Dataset, 2013
Boundaries.....Multiple sources; see metadata file, 1950 - 2012
Public Land Survey System.....BLM, 2006 - 2008



1	2	3
4	5	6
7	8	9

- 1 Utukok River (C-3) NE
2 Utukok River (C-2) NW
3 Utukok River (C-2) NE
4 Utukok River (C-3) SE
5 Utukok River (C-2) SE
6 Utukok River (B-3) NE
7 Utukok River (B-2) NW
8 Utukok River (B-2) NE

UTUKOK RIVER C-2 SW, AK
2014

