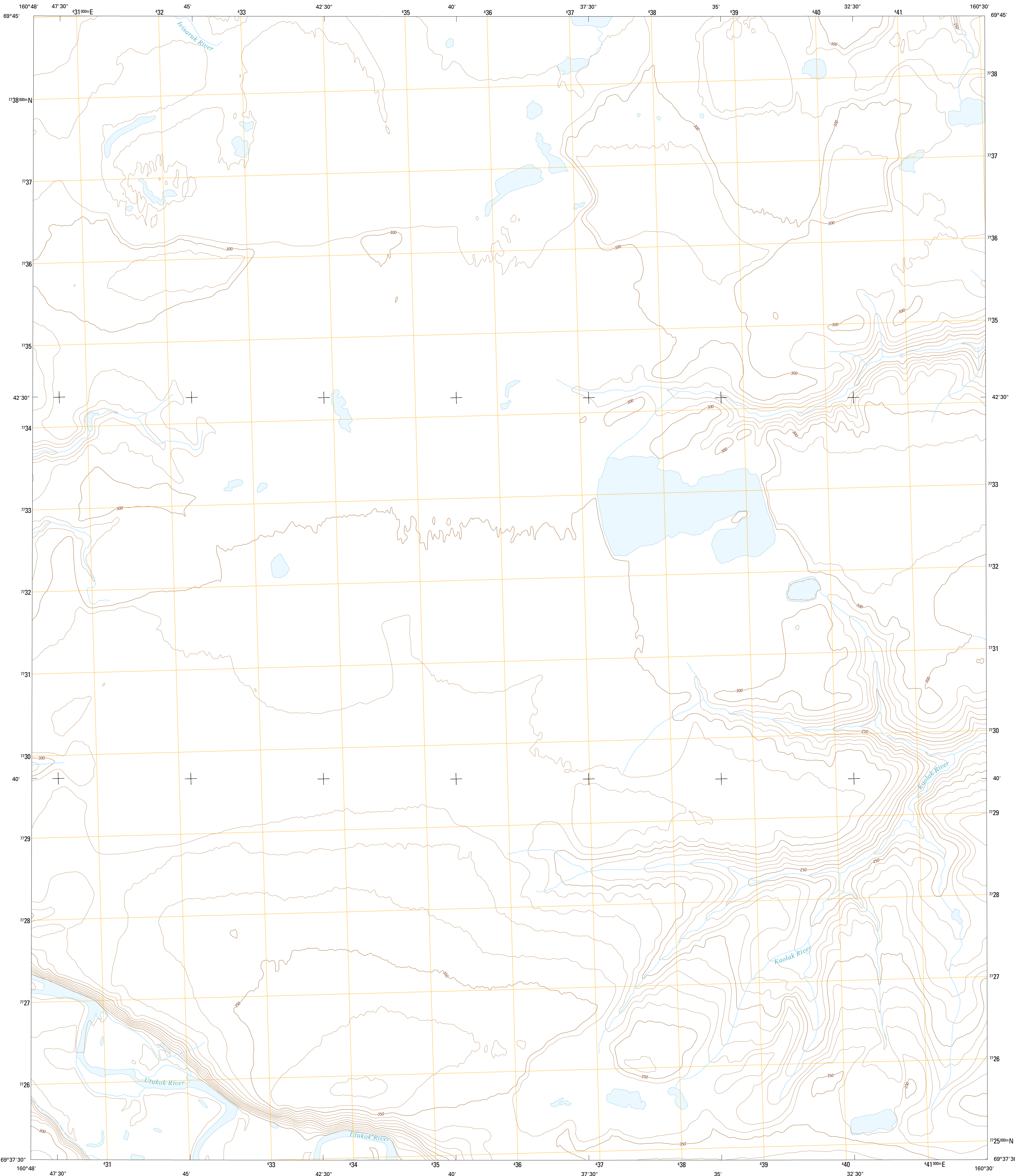




U.S. DEPARTMENT OF THE INTERIOR
U.S. GEOLOGICAL SURVEY



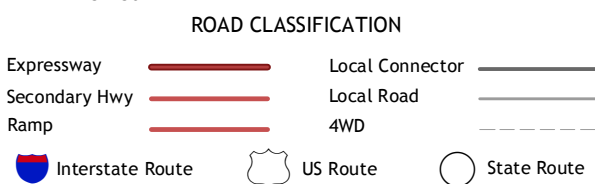
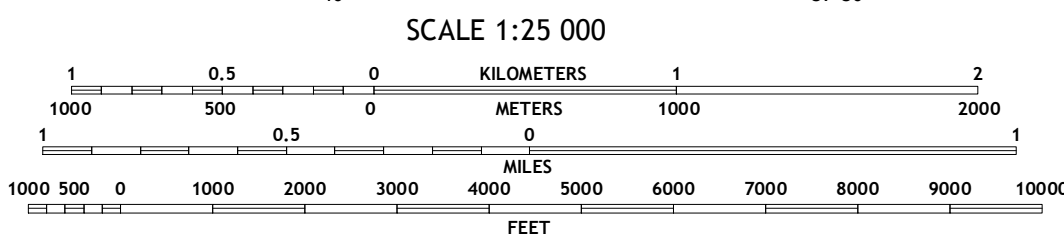
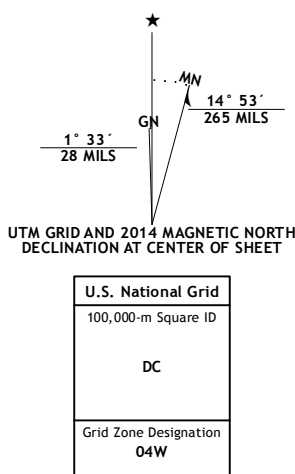
UTUKOK RIVER C-3 NW QUADRANGLE
ALASKA-NORTH SLOPE BOROUGH
7.5-MINUTE SERIES



Produced by the United States Geological Survey
North American Datum of 1983 (NAD83). Projection and
World Geodetic System of 1984 (WGS84). Projection and
1 000-meter grid: Universal Transverse Mercator, Zone 04W

This map is not a legal document. Boundaries may be generalized
for this map scale. Private lands within government reservations
may not be shown. Obtain permission before entering private lands

Imagery.....SPOT, ©2010
Roads.....Alaska Dept. of Transportation, 2013
Names.....GNIS, 2013
Hydrography.....National Hydrography Dataset, 2010
Contours.....National Elevation Dataset, 2013
Boundaries.....Multiple sources; see metadata file, 1950 - 2012
Public Land Survey System.....BLM, 2006 - 2008



1	2	3
4	5	6
7	8	9

- 1 Utukok River (D-4) SE
- 2 Utukok River (D-3) SW
- 3 Utukok River (D-3) SE
- 4 Utukok River (C-4) NE
- 5 Utukok River (C-3) NE
- 6 Utukok River (C-4) SE
- 7 Utukok River (C-3) SW
- 8 Utukok River (C-3) SE

UTUKOK RIVER C-3 NW, AK
2014

