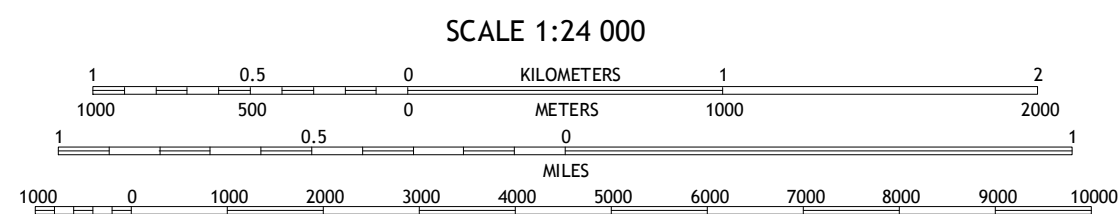
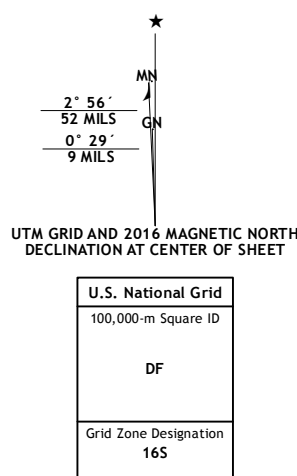


Produced by the United States Geological Survey
North American Datum of 1983 (NAD83).
World Geodetic System of 1984 (WGS84). Projection and
1 000-metre grid: Universal Transverse Mercator, Zone 16
10 000-foot ticks: Kentucky Coordinate System of 1983 (south zone)

This map is not a legal document. Boundaries may be
generalized for this map scale. Private lands within government
reservations may not be shown. Obtain permission before
entering private lands.

imagery.....NAP, July 20
Roads.....U.S. Census Bureau, 2014
Names.....GNIS
Hydrography.....National Hydrography Dataset
Contours.....National Elevation Dataset
Boundaries.....Multiple sources; see metadata file 1972

Wetlands.....FWS National Wetlands Inventory 1977



CONTOUR INTERVAL 10 FEET
NORTH AMERICAN VERTICAL DATUM OF 1988

This map was produced to conform with the
National Geospatial Program US Topo Product Standard, 2011.
A metadata file associated with this product is draft version 0.6.19









1	2	3	1 Lamasco
4		5	2 Cobb
6	7	8	3 Gracey

ADJOINING QUADRANGLES

- 4 Canton
- 5 Caledonia
- 6 Linton
- 7 Johnson Hollow
- 8 Roaring Spring

ROAD CLASSIFICATION

	Local Connector	
	Local Road	
	4WD	

State  US Route  State Route

CADIZ, KY
2016

