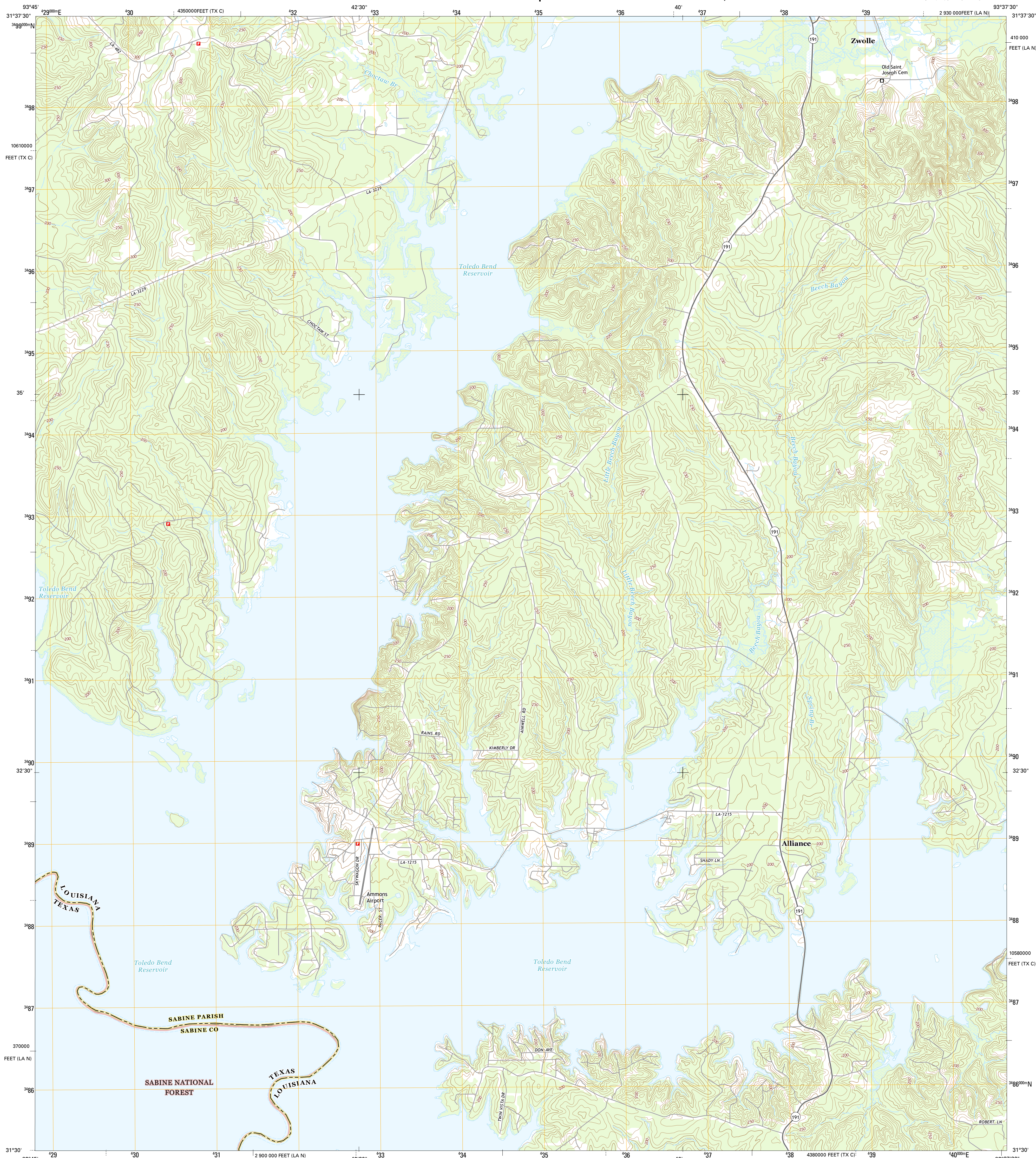




BEECH BAYOU QUADRANGLE
LOUISIANA-TEXAS
7.5-MINUTE SERIES

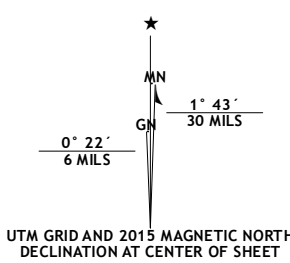


Produced by the United States Geological Survey

World Geodetic System of 1984 (WGS84). Projection and 1 000-meter grid: Universal Transverse Mercator, Zone 15R 10 000-foot ticks: Louisiana Coordinate System of 1983 (north zone), Texas Coordinate System of 1983 (central zone)

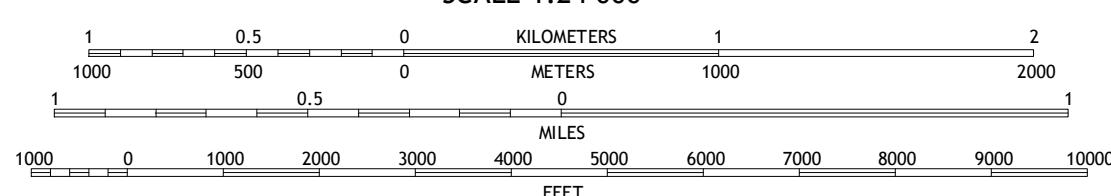
This map is not a legal document. Boundaries may be generalized for this map scale. Private lands within government reservations may not be shown. Obtain permission before entering private lands.

Imagery.....	NAIP, July	2013
Roads.....	HERE, ©2013	2014
Roads within US Forest Service Lands.....	FSTopo with limited Forest Service updates,	2012-2015
Names.....	GNIS,	2015
Hydrography.....	National Hydrography Dataset,	2003
Contours.....	National Elevation Dataset,	2003
Boundaries.....	Multiple sources; see metadata file	1972-2015
Public Land Survey System.....	BLM,	2015



U.S. National Grid
100,000-m Square ID
VQ
Grid Zone Designation
15R

SCALE 1:24 000



CONTOUR INTERVAL 10 FEET
NORTH AMERICAN VERTICAL DATUM OF 1988

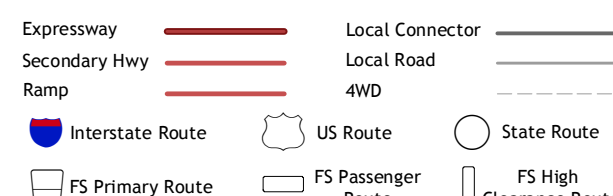
This map was produced to conform with the
National Geospatial Program US Topo Product Standard, 2011.
A metadata file associated with this product is draft version 0.6.18



1	2	3
4		5
6	7	8

ADJOINING QUADRANGLE

ROAD CLASSIFICATION



Check with local Forest Service unit
for current travel conditions and restrictions

BEECH BAYOU, LA-TX
2015

