

CONTOUR INTERVAL 5 FEET
NORTH AMERICAN VERTICAL DATUM OF 1988

This map was produced to conform with the
National Geospatial Program US Topo Product Standard, 2011.
A metadata file associated with this product is draft version 0.6.18










1	2	3	1 Bastrop
4		5	2 Mer Rouge
6	7	8	3 Bonita SW

4 Collinston West
5 Whitney Island North
6 Swartz
7 Irwin Lake
8 Whitney Island South

ADJOINING QUADRANGLES

ROAD CLASSIFICATION

Expressway		Local Connector	
Secondary Hwy		Local Road	
Ramp		4WD	

 Interstate Route  US Route  State Route

COLLINSTON EAST, LA
2015

