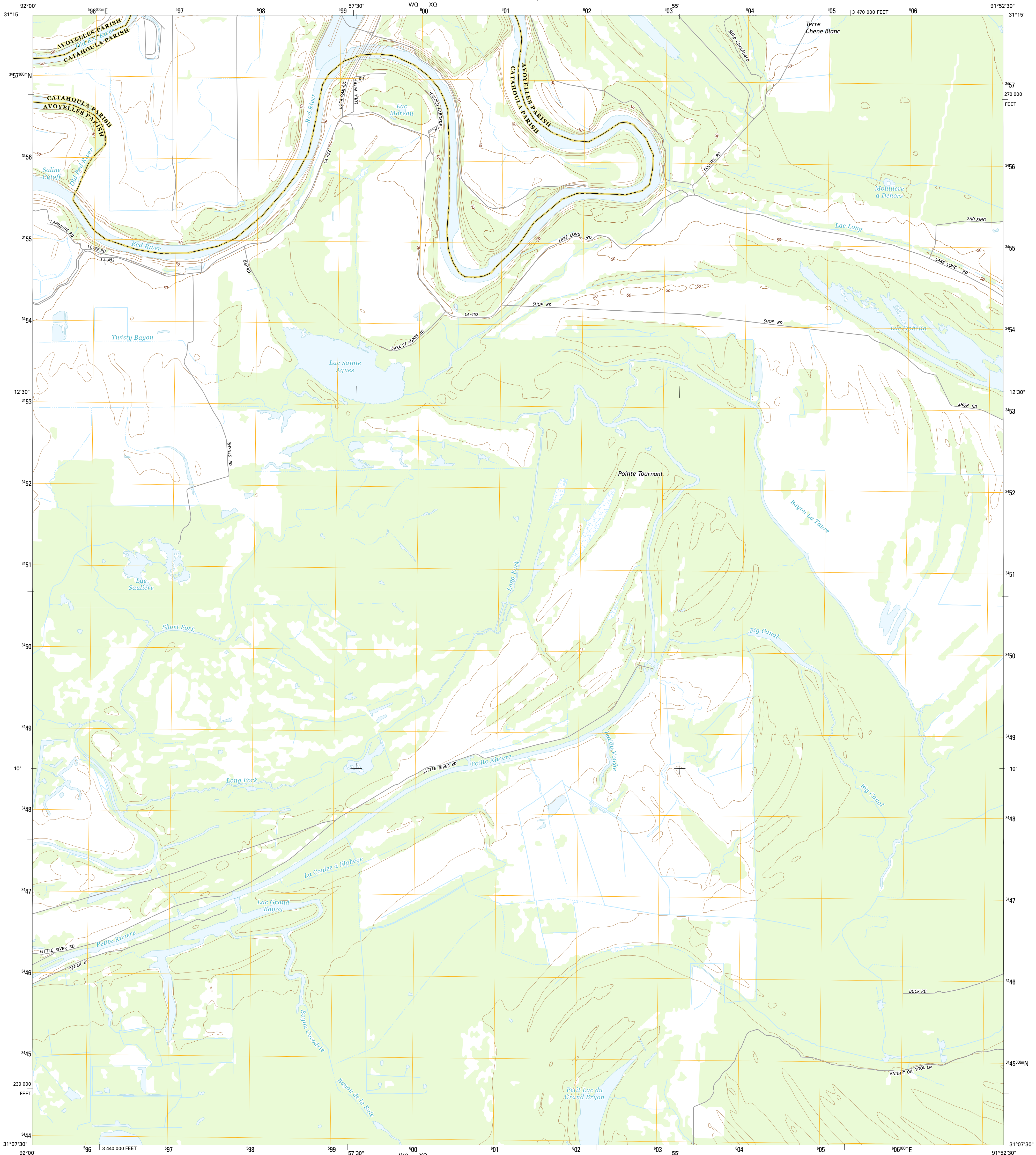




U.S. DEPARTMENT OF THE INTERIOR
U.S. GEOLOGICAL SURVEY



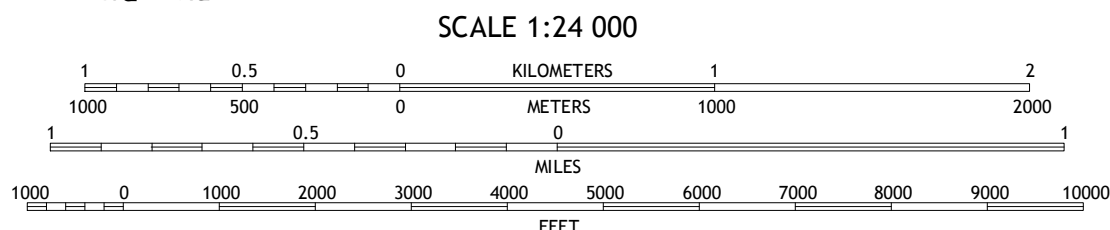
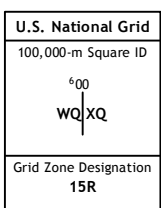
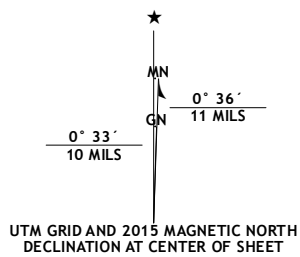
LAC SAINTE AGNÈS QUADRANGLE
LOUISIANA
7.5-MINUTE SERIES



Produced by the United States Geological Survey
North American Datum of 1983 (NAD83)
World Geodetic System of 1984 (WGS84). Projection and
1 000-meter grid: Universal Transverse Mercator, Zone 15R
10 000-foot ticks: Louisiana Coordinate System of 1983 (north
zone)

This map is not a legal document. Boundaries may be
generalized for this map scale. Private lands within government
reservations may not be shown. Obtain permission before
entering private lands.

Imagery.....NAIP, July 2013 - August 2013
Roads..... HERE, ©2013 - 2014
Names..... GNS, 2015
Hydrography..... National Hydrography Dataset, 2013
Contours..... National Elevation Dataset, 2008
Boundaries..... Multiple sources; see metadata file 1972 - 2015
Public Land Survey System..... BLM, 2015



CONTOUR INTERVAL 5 FEET
NORTH AMERICAN VERTICAL DATUM OF 1988
This map was produced to conform with the
National Geospatial Program US Topo Product Standard, 2011.
A metadata file associated with this product is draft version 0.6.18



1	2	3	1 Powell Point
4	5	2 Larto Lake South	
6	7	3 Acme	
		4 Marksville North	
		5 Ile Natchitoches	
		6 Marksville South	
		7 Moreauville	
		8 Big Bend	

ROAD CLASSIFICATION			
Expressway	Local Connector		
Secondary Hwy	Local Road		
Ramp	4WD		
Interstate Route	US Route		
	State Route		

LAC SAINTE AGNÈS, LA
2015

