

CONTOUR INTERVAL 10 FEET
NORTH AMERICAN VERTICAL DATUM OF 1988

This map was produced to conform with the
National Geospatial Program US Topo Product Standard, 2011.
A metadata file associated with this product is draft version 0.6.18










1	2	3	1 Hortman
4		5	2 Minden North
6	7	8	3 Langston

ADJOINING QUADRANGLES

- 4 Dayline
- 5 Ada
- 6 Koran
- 7 Hefflin
- 8 Fryeburg

ROAD CLASSIFICATION

Expressway		Local Connector	
Secondary Hwy		Local Road	
Ramp		4WD	
 Interstate Route	 US Route	 State Route	

MINDEN SOUTH, LA
2015

