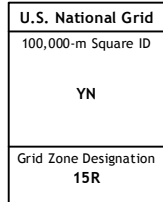
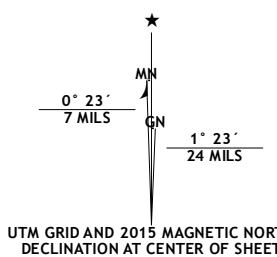


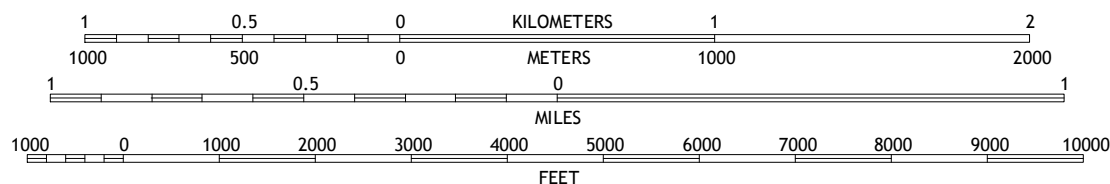
North American Datum of 1983 (NAD83)
World Geodetic System of 1984 (WGS84). Projection and
1 000-meter grid: Universal Transverse Mercator, Zone 15R
10 000-foot ticks: Louisiana Coordinate System of 1983 (south
zone)

This map is not a legal document. Boundaries may be generalized for this map scale. Private lands within government reservations may not be shown. Obtain permission before entering private lands.

Imagery.....	NAIP,	October	2013
Roads.....	HERE,	©2013	2014
Names.....		GNIS,	2015
Hydrography.....	National Hydrography	Dataset,	2013
Contours.....	National Elevation	Dataset,	2008
Boundaries.....	Multiple sources; see metadata file	1972 -	2015
Public Land Survey System.....		BLM,	2015



SCALE 1:24 000



CONTOUR INTERVAL 5 FEET
NORTH AMERICAN VERTICAL DATUM OF 1988

This map was produced to conform with the
National Geospatial Program US Topo Product Standard, 2011.
A metadata file associated with this product is draft version 0.6.18



QUADRANGLE LOCATION

1	2	3
4		5
6	7	8

ADJOINING QUADRANGLE

- 1 Golden Meadow
- 2 Golden Meadow Farms
- 3 Bay Dosgris
- 4 Bay Courant
- 5 Bay Tambour
- 6 Pelican Pass
- 7 Leeville
- 8 Caminada Pass

ROAD CLASSIFICATION

Expressway  Local Connector 
 Secondary Hwy Local Road
 Ramp  4WD 
 Interstate Route  US Route  State Route

MINK BAYOU, LA
2015

