

CONTOURS NOT PRESENT BECAUSE AVAILABLE ELEVATION  
DATA DO NOT MEET ACCURACY REQUIREMENTS

This map was produced to conform with the  
National Geospatial Program US Topo Product Standard, 2011.  
A metadata file associated with this product is draft version 0.6.18







1	2	3	1 Alligator Point
4		5	2 False Mouth Bayo
6	7	8	3 Malheureux Point




ADJOINING QUADRANGLES

4 Proctor Point  
5 Lake Eugenie  
6 Yscloskey  
7 Lena Lagoon  
8 Lake Eloí

### ROAD CLASSIFICATION

Expressway		Local Connector	
Secondary Hwy		Local Road	
Ramp		4WD	

	Interstate Route		US Route		State Route
---	------------------	---	----------	---	-------------

POINTE AUX MARCHETTES, LA  
2015

