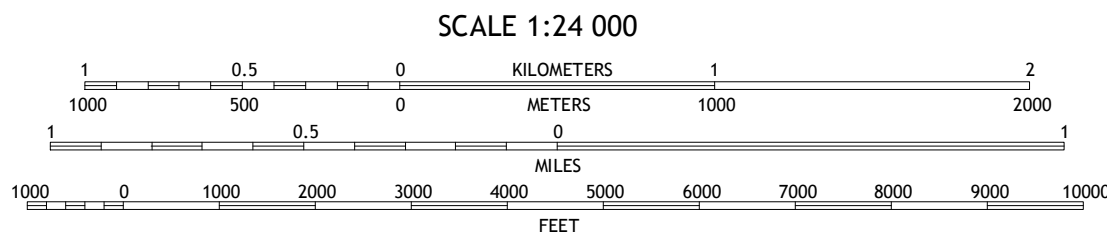
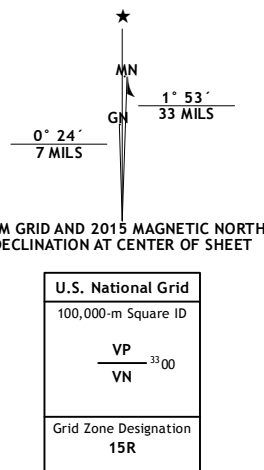


This map is not a legal document. Boundaries may be generalized for this map scale. Private lands within government reservations may not be shown. Obtain permission before

Imagery.....	NAIP, July	2013
Roads.....	HERE, ©2013	2014
Names.....	GNIS,	2015
Hydrography.....	National Hydrography Dataset,	2013
Contours.....	National Elevation Dataset,	2008
Boundaries.....	Multiple sources; see metadata file 1972 -	2015
Public Land Survey System.....	BLM,	2015



CONTOUR INTERVAL 5 FEET
NORTH AMERICAN VERTICAL DATUM OF 1988




This map was produced to conform with the
National Geospatial Program US Topo Product Standard, 2011.
A metadata file associated with this product is draft version 0.6.18



1	2	3	1 Port Arthur North
4		5	2 West of Greens Bayou
6	7	8	3 Greens Bayou
			4 Port Arthur South
			5 Johnson Bayou
			6 Sabine Pass
			7 Texas Point
			8 Smith Bayou

ROAD CLASSIFICATION

Expressway		Local Connector	
Secondary Hwy		Local Road	
Ramp		4WD	

	Interstate Route		US Route		State Route
---	------------------	---	----------	---	-------------

WEST OF JOHNSON BAYOU, LA-TX
2015