

CONTOUR INTERVAL 10 FEET  
NORTH AMERICAN VERTICAL DATUM OF 1988

This map was produced to conform with the  
National Geospatial Program US Topo Product Standard, 2011.  
A metadata file associated with this product is draft version 0.6.18






1	2	3	1 Fort Adams
4		5	2 Pinkneyville
6	7	8	3 Woodville

ADJOINING QUADRANGLES

- 4 Angola
- 5 Laurel Hill
- 6 Lacour
- 7 Saint Francisville
- 8 Elm Park

### ROAD CLASSIFICATION

Expressway		Local Connector	
Secondary Hwy		Local Road	
Ramp		4WD	

 Interstate Route     US Route     State Route

WEYANOKE, LA-MS  
2015

