










CONTOUR INTERVAL 10 FEET
NORTH AMERICAN VERTICAL DATUM OF 1988

This map was produced to conform with the
Geospatial Program US Topo Product Standard, 2011.
A file associated with this product is draft version 0.6.18



ROAD CLASSIFICATION

Expressway		Local Connector	
Secondary Hwy		Local Road	
Ramp		4WD	

 Interstate Route  US Route  State Route

1	2	3	1 Enterprise
4		5	2 Palo Cedro
6	7	8	3 Clough Gulch

ADJOINING QUADRANGLES

4 Cottonwood
5 Tuscan Buttes NE
6 Hooker
7 Bend
8 Dales

BALLS FERRY, CA
2015

