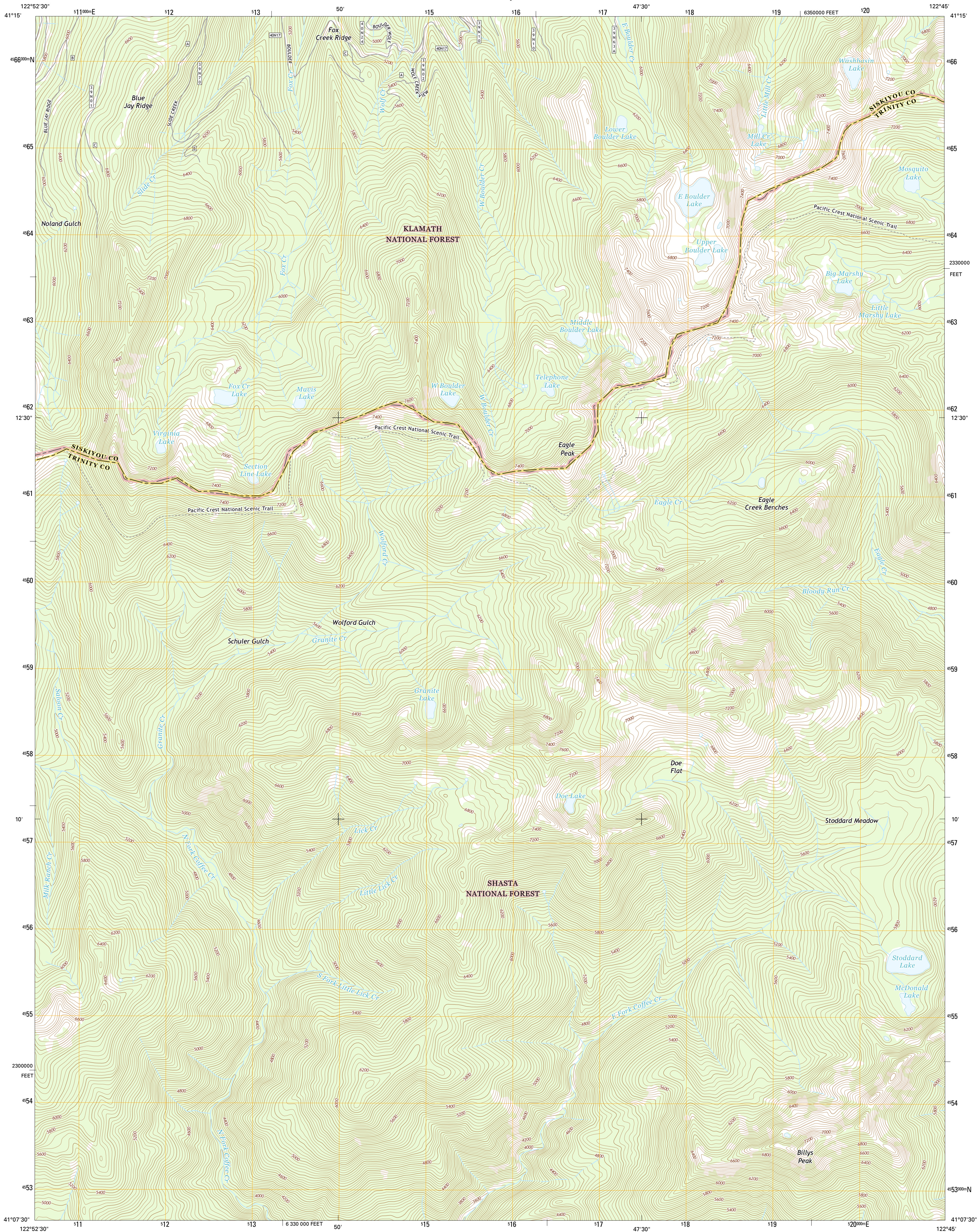
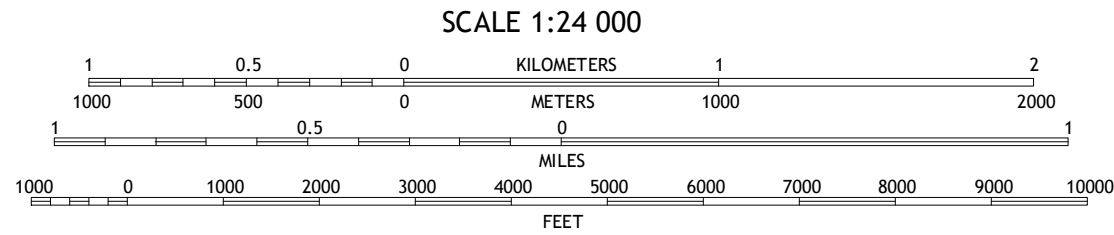
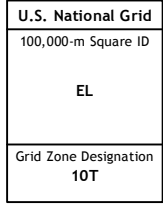




**BILLYS PEAK QUADRANGLE**  
**CALIFORNIA**  
**7.5-MINUTE SERIES**



Imagery.....	NAIP, July 2012
Roads.....	HERE, ©2013 2014
Roads within US Forest Service Lands.....	FSTopo 2015
with limited Forest Service updates, 2012 -	Data
Names.....	GNIS, 2015
Hydrography.....	National Hydrography Dataset, 2001
Contours.....	National Elevation Dataset, 2001
Boundaries.....	Multiple sources; see metadata file 1972 - 2015
Public Land Survey System.....	BLM, 2011



CONTOUR INTERVAL 40 FEET  
NORTH AMERICAN VERTICAL DATUM OF 1988





This map was produced to conform with the  
National Geospatial Program US Topo Product Standard, 2011.  
A metadata file associated with this product is draft version 0.6.18









1	2	3	1 Eaton Peak
4		5	2 Callahan
6	7	8	3 Scott Mountain
			4 Deadman Peak
			5 Triangle Blue Lake
			6 Caribou Lake
			7 Ycatapom Peak
			8 Carrville

ADJOINING QUADRANGLES

### ROAD CLASSIFICATION

Expressway		Local Connector	
Secondary Hwy		Local Road	
Ramp		4WD	

 Interstate Route	 US Route	 State Route
 FS Primary Route	 FS Passenger Route	 FS High Clearance Route

Check with local Forest Service unit  
for current travel conditions and restrictions.

**BILLYS PEAK, CA**  
2015

