

CONTOUR INTERVAL 40 FEET  
NORTH AMERICAN VERTICAL DATUM OF 1988

This map was produced to conform with the  
National Geospatial Program US Topo Product Standard, 2011.  
A metadata file associated with this product is draft version 0.6.18







1	2	3	1 Old Woman Springs
4		5	2 Melville Lake
6	7	8	3 Emerson Lake




4 Rattlesnake Canyon  
5 Landers  
6 Onyx Peak  
7 Rimrock  
8 Yucca Valley North

ADJOINING QUADRANGLES

### ROAD CLASSIFICATION

Expressway		Local Connector	
Secondary Hwy		Local Road	
Ramp		4WD	

 Interstate Route	 US Route	 State Route
--	--	---

BIGHORN CANYON, CA  
2015