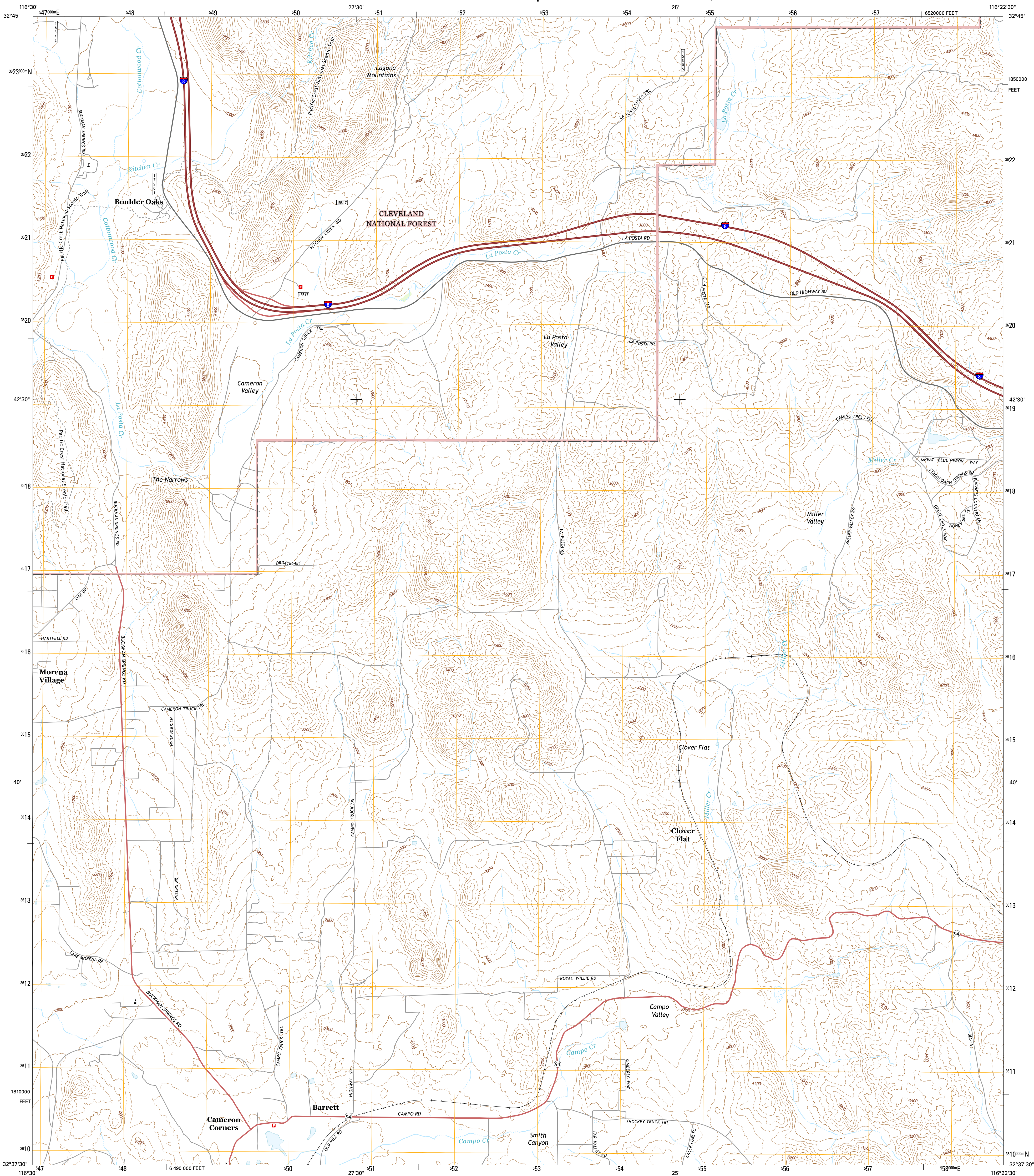




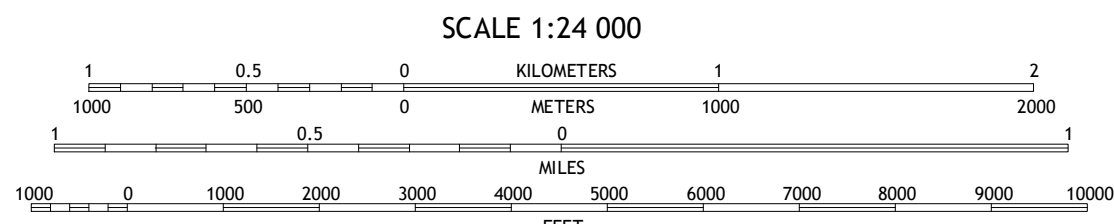
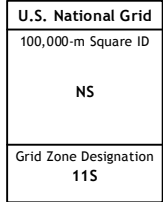
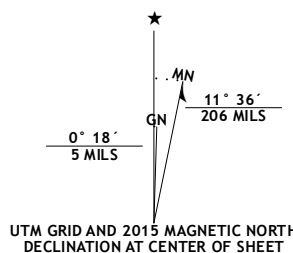
CAMERON CORNERS QUADRANGLE
CALIFORNIA-SAN DIEGO CO.
7.5-MINUTE SERIES



North American Datum of 1983 (NAD83)
World Geodetic System of 1984 (WGS84). Projection and
1 000-meter grid: Universal Transverse Mercator, Zone 11S
10 000-foot ticks: California Coordinate System of 1983 (zone 6)

This map is not a legal document. Boundaries may be generalized for this map scale. Private lands within government reservations may not be shown. Obtain permission before entering private lands.

Imagery.....	NAIP, May	2012
Roads.....	HERE, ©2013	2014
Roads within US Forest Service Lands.....	FSPO with limited Forest Service updates, 2012	2015
Names.....	GNIS	2015
Hydrography.....	National Hydrography Dataset,	2012
Contours.....	National Elevation Dataset,	2012
Boundaries.....	Multiple sources; see metadata file 1972	2015
Public Land Survey System.....	BLM,	2015



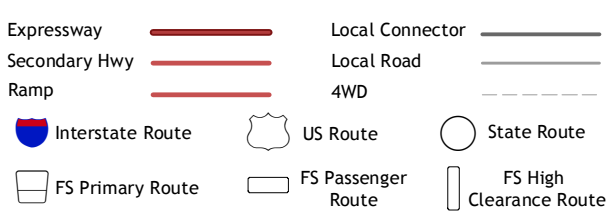
CONTOUR INTERVAL 40 FEET
NORTH AMERICAN VERTICAL DATUM OF 1988

This map was produced to conform with the
National Geospatial Program US Topo Product Standard, 2011.
A metadata file associated with this product is draft version 0.6.18



QUADRANGLE LOCATION

ROAD CLASSIFICATION



Check with local Forest Service unit
for current travel conditions and restrictions

1	2	3	1 Descanso
4		5	2 Mount Laguna
6	7	8	3 Sombrero Peak

AD JOINING QUADRANGLES

- 4 Morena Reservoir
- 5 Live Oak Springs
- 6 Potrero
- 7 Campo
- 8 Tierra del Sol

- 1 Descanso
- 2 Mount Laguna
- 3 Sombrero Peak
- 4 Morena Reservoir
- 5 Live Oak Springs
- 6 Potrero
- 7 Campo
- 8 Tierra del Sol

CAMERON CORNERS, CA
2015

