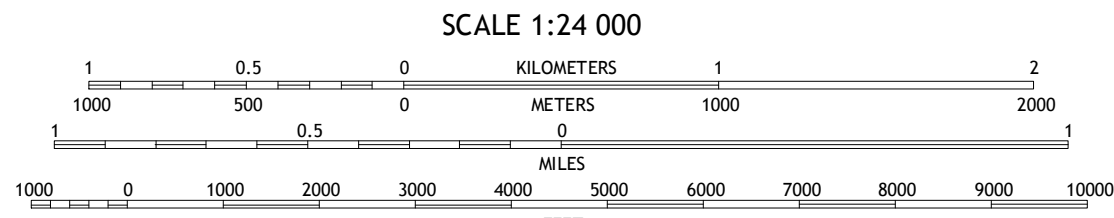
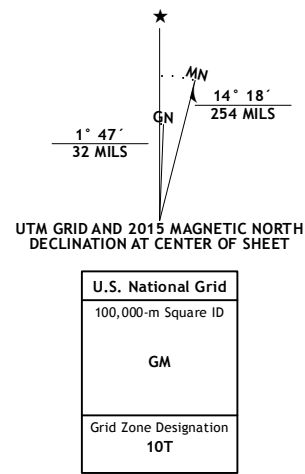
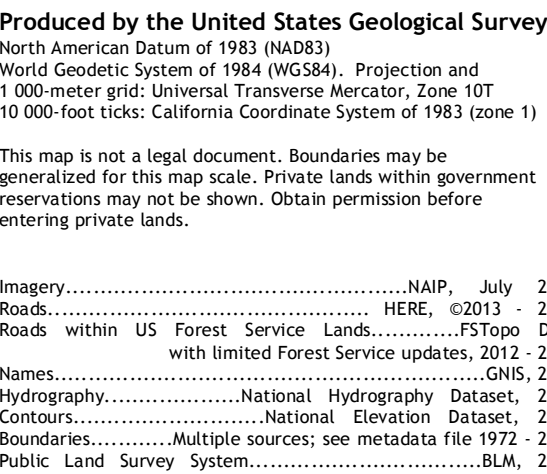




DAVIS CREEK QUADRANGLE
CALIFORNIA-MODOC CO.
7.5-MINUTE SERIES



CONTOUR INTERVAL 40 FEET
NORTH AMERICAN VERTICAL DATUM OF 1988

This map was produced to conform with the
US Geospatial Program US Topo Product Standard, 2011.
A file associated with this product is draft version 0.6.18















1	2	3	1 McGinty Point
4		5	2 Sugar Hill
6	7	8	3 Fort Bidwell

ADJOINING QUADRANGLES

- 4 Laurer Reservoir
- 5 Lake City
- 6 Surprise Station
- 7 Payne Peak
- 8 Cedarville

ROAD CLASSIFICATION

Expressway		Local Connector	
Secondary Hwy		Local Road	
Ramp		4WD	

 Interstate Route	 US Route	 State Route
 FS Primary Route	 FS Passenger Route	 FS High Clearance Route

DAVIS CREEK, CA
2015