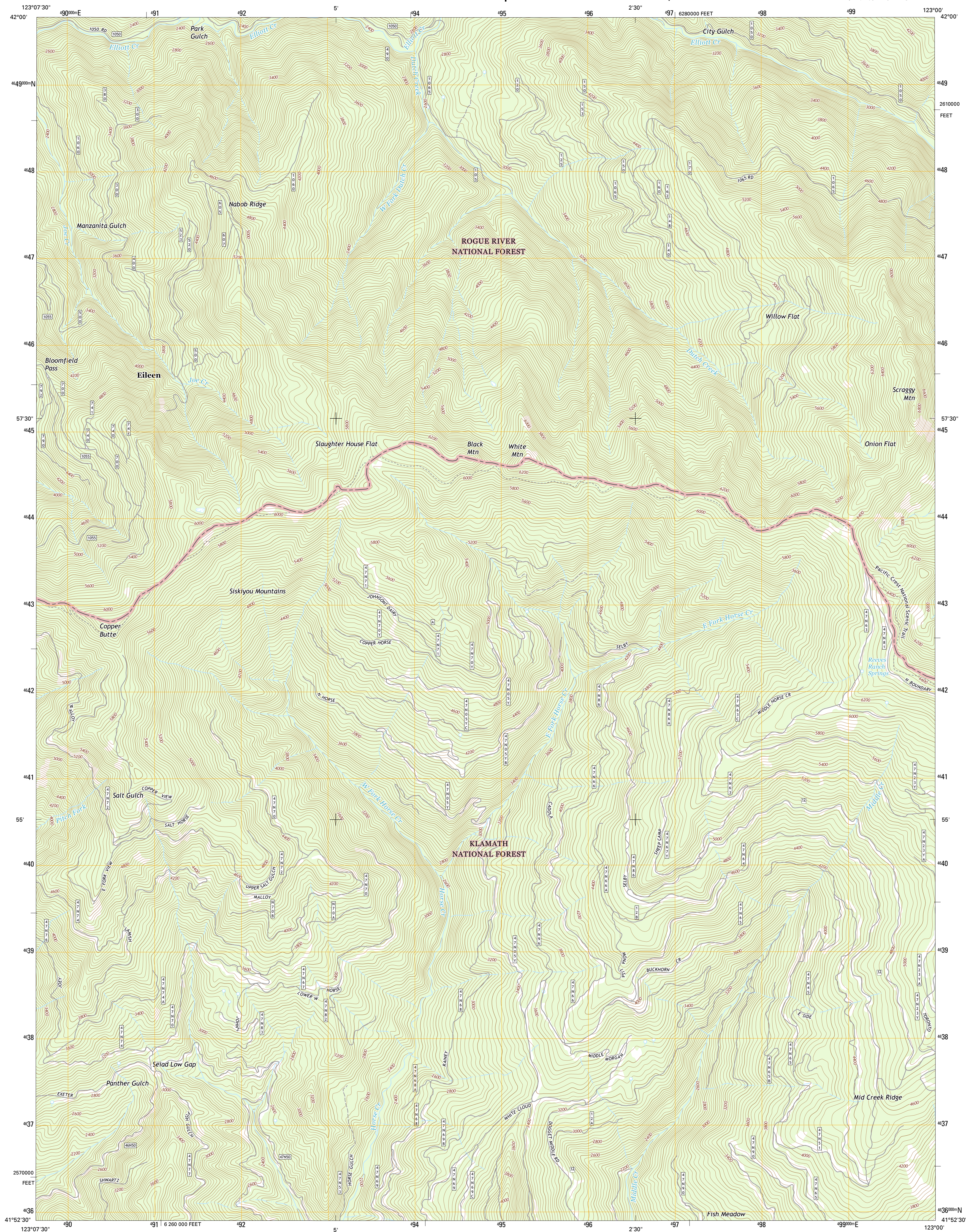
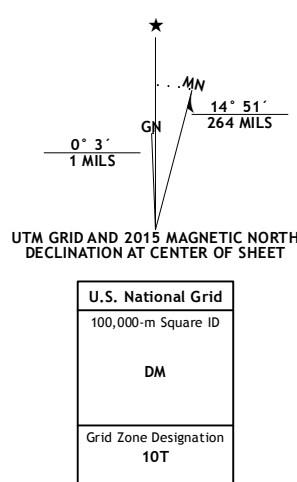




DUTCH CREEK QUADRANGLE
CALIFORNIA-SISKIYOU CO.
7.5-MINUTE SERIES





Imagery.....	NAIP, July 2012
Roads.....	HERE, ©2013 - 2014
Roads within US Forest Service Lands.....	FSTopo Data
	with limited Forest Service updates, 2012 - 2015
Names.....	GNIS, 2015
Hydrography.....	National Hydrography Dataset, 2012
Contours.....	National Elevation Dataset, 1999
Boundaries.....	Multiple sources; see metadata file 1972 - 2011
Public Land Survey System.....	BLM, 2015









CONTOUR INTERVAL 40 FEET
NORTH AMERICAN VERTICAL DATUM OF 1988

This map was produced to conform with the
US Geospatial Program US Topo Product Standard, 2011.
The data file associated with this product is draft version 0.6.18



Expressway		Local Connector	
Secondary Hwy		Local Road	
Ramp		4WD	

 Interstate Route	 US Route	 State Route
 FS Primary Route	 FS Passenger Route	 FS High Clearance Route

Check with local Forest Service unit
for current travel conditions and restrictions.

1	2	3	1 Carberry Creek
4		5	2 Squaw Lakes
6	7	8	3 Dutchman Peak

4 Kangaroo Mountain
5 Condrey Mountain
6 Seiad Valley
7 Hamburg
8 Horse Creek

ADJOINING QUADRANGLES

DUTCH CREEK, CA
2015

