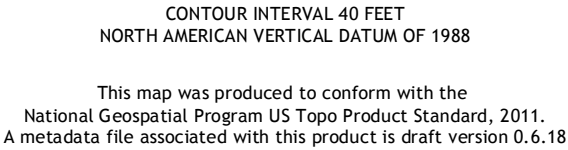
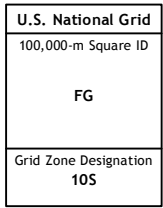







This map is not a legal document. Boundaries may be generalized for this map scale. Private lands within government reservations may not be shown. Obtain permission before entering private lands.

Imagery.....NAIP, May 2013
Roads.....HERE, ©2013
Names.....GNIS
Hydrography.....National Hydrography Dataset, 2011
Contours.....National Elevation Dataset, 2011
Boundaries.....Multiple sources; see metadata file 1972 - 2013
Public Land Survey System.....BLM, 2013



ROAD CLASSIFICATION

Expressway		Local Connector	
Secondary Hwy		Local Road	
Ramp		4WD	

 Interstate Route  US Route  State Route

1	2	3	1 Mendenhall Springs
			2 Cedar Mountain
4		5	3 Lone Tree Creek
			4 Mount Day
6	7	8	5 Mount Boardman
			6 Lick Observatory
			7 Isabel Valley
			8 Mount Stakes

ADJOINING QUADRANGLES

EYLAR MOUNTAIN, CA
2015