








CONTOUR INTERVAL 20 FEET  
NORTH AMERICAN VERTICAL DATUM OF 1988

This map was produced to conform with the  
National Geospatial Program US Topo Product Standard, 2011.  
A metadata file associated with this product is draft version 0.6.18



**ROAD CLASSIFICATION**

Expressway		Local Connector	
Secondary Hwy		Local Road	
Ramp		4WD	

 Interstate Route     US Route     State Route

1	2	3
4		5
6	7	8

1 Charleston School  
2 Dos Palos  
3 Oxalis  
4 Laguna Seca Ranch  
5 Broadview Farms  
6 Mercy Hot Springs  
7 Chounet Ranch  
8 Chaney Ranch

JOINING QUADRANGLES

HAMMONDS RANCH, CA  
2015

